



## Committee of the Whole Report For the Meeting of May 16, 2024

---

**To:** Committee of the Whole **Date:** May 4, 2024  
**From:** Curt Kingsley, City Clerk  
**Subject:** Downtown Victoria Business Association – Business Improvement Area Renewal Request

---

### RECOMMENDATION

That Council proceed with the DVBA's request for a ten-year renewal of the Business Improvement Area by way of land owner petition for service.

### EXECUTIVE SUMMARY

Since 2005, the Downtown Victoria Business Association (DVBA) has managed a Business Improvement Area under the provisions of the *Community Charter*. The *Community Charter* enables a local government to enact by bylaw, with the consent of a majority of property owners, a Business Improvement Area (BIA) establishing a local area service (specified area) tax to raise funds to pay for a business promotion program and to direct those funds to an organization undertaking the activities.

Attached as Appendix A is correspondence from the DVBA requesting that Council approve moving forward with a ten-year renewal of the Business Improvement Area (BIA) taxation regime. The current authority was established under the Business Improvement Area Bylaw No. 19-045 for the years 2019-2024, attached as Appendix B. This Bylaw generated the tax revenue, collected by the City and provided to the DVBA, for the business promotion activities authorized by the property owners.

The DVBA has requested that as in past years, the City initiate the alternative approval process by Council Initiative. DVBA proposes to retain the same properties in the BIA since their boundary expansion in 2022. The properties total 1,149 with a total current taxable assessed value of \$3,842,854,581. In the Council Initiative approach, the proposed tax levy is subject to a counter petition process. In order for assent to be achieved, at least 50% of the owners that in total represent at least 50% of the assessed value of land and improvements must agree. This is achieved unless the majority "petition" against the proposed tax. The alternative is a Petition Process for the BIA which would be led by DVBA. The same type of majority (at least 50% of the owners that in total represent at least 50% of the assessed value of land and improvements) must pro-actively petition for the BIA. To ascertain if the service is supported by the majority of property owners and because DVBA is requesting a ten-year renewal period (as opposed to the previous 5-year term), staff recommend a petition process led by the DVBA.

Should Council authorize the process to move forward, staff would report back upon completion with the results, and seek direction to proceed should assent be achieved.

## **PURPOSE**

The purpose of this report is to seek Council's direction on the DVBA's request for a ten-year renewal of the Business Improvement Area the DVBA manages.

## **BACKGROUND**

The *Community Charter* establishes the authority to create and fund a Business Improvement Area (BIA). A BIA is a local area service (specified area) from which a special tax is levied against the specific properties designated, and used to fund a business improvement service area and/or business promotion scheme. The Downtown Victoria Business Association provides the services to the Business Improvement Area that was originally established by bylaw in 2005. The funding generated from these specific properties is provided to the DVBA to fund the services and programs outlined in their correspondence attached as Appendix A. The existing 5-year term of the BIA expires December 31, 2024 in accordance with the establishing Bylaw, attached as Appendix B.

There are two process options, both of which require the consent of the majority of the owners who own a majority of the taxable assessed values of the properties. These options are Council Initiative or Land Owner Petition, which are highlighted in this Report. Each of the previous terms were established by way of the Council Initiative process.

## **ISSUES & ANALYSIS**

Council is being asked to consider whether the process should move forward and, if so, under which assent methodology.

The DVBA is proposing a 4 percent increase in each of the first five years of the term starting at an annual levy of \$1,832,936 in 2025 to \$2,144,275 in 2029. In the second half of the term the DVBA is proposing a 2.5 percent increase in each year with an annual levy of \$2,197,882 in 2030 to \$2,426,051 in 2034. The cost per \$100,000 of taxable assessed value would be approximately \$50 for non-hotel properties and \$25 for hotel properties for 2025. There is no change proposed to the properties involved in the BIA.

The City's role in the renewal is administering the process and, in the event of the Council initiative assent method, sending out the notices of the proposed levy and providing information as to how to object. The DVBA would provide information in connection with the renewal to inform property owners about their current and proposed services. The City's responses would be limited to inquiries about the approval process or specific taxation information.

## **OPTIONS AND IMPACTS**

### **Option 1 – Proceed on Land Owner Petition for Service (Recommended)**

This option would require a majority of the land owners with a majority of the taxable assessed value to petition Council to impose the local area service. The petition would be verified upon receipt of the majority petition. There is low staff time involved in this method.

Because this option requires land owners to petition for the service, it would provide more insight into what the majority prefers compared to a counter petition process. Given that the request is for a ten year renewal period, this certainty may be preferred.

### **Option 2 – Proceed on Council Initiative, Subject to Land Owner Petition Against**

This option would see the City mailing notice of the proposed renewal to all affected property owners in the local area service. A minimum of thirty days must be provided for the opportunity to oppose. In order to halt the imposition of the BIA levy, at least 50% of the owners that in total represent at least 50% of the value of land and improvements that would be subject to the tax must formally register their objection. Once the counter petition process is complete staff would report back to Council seeking direction to introduce the required bylaw if assent is achieved.

This option is consistent with previous processes. However, advancing this option may not provide a complete picture of the level of support that property owners have for the scheme as only those who have taken the time to oppose would be counted.

### **Option 3 - Decline Proceeding**

Should Council decline to proceed with either petition option, the current local area service would expire at the end of 2024 and no additional funding would be collected from property owners.

#### *2023-2026 Strategic Plan*

The BIA affects the 2023-2026 Strategic Plan Council Priority Economic Health and Community Vitality:

Support small businesses and the visitor economy, and work to strengthen and add vitality to the downtown core.

#### *Impacts on Financial Plan*

There are no specific impacts on the Financial Plan for the renewal of the BIA as the funding comes directly from the local area service tax levy and is managed and can be implemented with existing staff resources.

#### *Accessibility Impact Statement*

The funds collected through the local area service levy would be managed by an external organization for marketing and promotion purposes. There are no accessibility impacts relative to the City's role in this process.

## **CONCLUSIONS**

The BIA has been in place since 2005. Past renewals have been for terms not exceeding 5 years. The opportunity for property owners to proactively petition Council would provide Council with insight into the degree of support that exists for the renewal and for the longer term that is requested.

Council would be provided with the information in a report back once the assent process is complete. For the reasons outlined above, staff respectfully submits the above recommendation.

Respectfully submitted,

Curt Kingsley  
City Clerk

Susanne Thompson  
Deputy City Manager/Chief Financial Officer

**Report accepted and recommended by the City Manager**

**List of Attachments**

**Appendix A – DVBA Correspondence**  
**Appendix B – 2020-2024 BIA Bylaw**

# DOWNTOWN Victoria

Downtown Victoria Business Association  
200-764 Yates Street  
Victoria, BC  
V8W 1L4  
(250)386-2238  
info@downtownvictoria.ca

March 5, 2024

Mayor Marianne Alto & City Council  
City of Victoria,  
1 Centennial Square,  
Victoria, BC  
V8W 1P6

Dear Mayor Alto & Council,

**Re: Renewal of the Downtown Victoria Business Association**

On December 31<sup>st</sup> of this year, the most recent five-year mandate of the DVBA will expire. I am writing on behalf of our Board and membership to seek your support to proceed with the formal counter-petition approval process to allow the DVBA to continue for a ten-year period.

Since 2005, our Board and staff have worked hard to support a vibrant and economically sustainable downtown. Our members include large retailers, hotels, food and beverage outlets, and most significantly, small independent retailers, and professional offices. The DVBA provides tremendous value to our members through our marketing efforts and our ability to liaise on their behalf with the City of Victoria.

Under the *Community Charter*, a Business Improvement Area must carry out a business promotion scheme which includes:

- (a) carrying out studies or making reports respecting one or more areas in the municipality where business or commerce is carried on,
- (b) improving, beautifying, or maintaining streets, sidewalks or municipally owned land, buildings, or other structures in one or more business improvement areas,
- (c) the removal of graffiti from buildings and other structures in one or more business improvement areas,
- (e) encouraging business in one or more business improvement areas.

Our plans match these requirements entirely.

We have now prepared five Annual Reports on Downtown Victoria and intend to continue the process. These reports combine quantifiable responses to a general survey of the downtown business community with demographic and other data collected from Statistics Canada and other objective sources. They allow us to comment and advocate with authority on the issues that are most important to our members and ways to address those issues. We will continue to refine this process and to expand our target number of responses to ensure that we have a representative sample of opinions.

Over the past few years, we have been delighted to partner with the City to provide grants to businesses to repair vandalism and to improve security at their properties. Together, we were able to offer 252

# **DOWNTOWN Victoria**

Downtown Victoria Business Association  
200-764 Yates Street  
Victoria, BC  
V8W 1L4  
(250)386-2238  
info@downtownvictoria.ca

supportive grants to businesses in need. Our newest grant, in partnership with the City, will provide funding to businesses to improve the outside appearance and 'curb appeal' of their properties. This will help change perceptions of downtown to a cleaner, safer, presence.

Our Clean Team will continue to be the difference maker in augmenting the City's work to keep our downtown clean. Our ability to respond immediately to our members' needs to clean the sidewalk, or remove graffiti, is key to our core's positive appearance. This has been the DVBA's signature service since 2005 and continues to be one of our most-appreciated programs. Last year alone, the Clean Team removed 18,400 graffiti tags and over 5,000 needles from public spaces and business areas. They are also frequently called out to deal with human waste, discarded belongings, and other debris.

Over the next 10 years we will continue to market our downtown to everyone from Sooke to Sidney. This will include traditional media as well as leading edge social marketing. Campaigns we have launched, such as "Vibin' Victoria," highlight the diversity of downtown in many ways. Videos focusing on small businesses and their owners have helped share the experiences of our downtown community with the wider area. And we produce new content regularly, building engagement not only on our channels but with businesses directly. In 2023, we introduced a Downtown Victoria Gift Card, accepted by over 150 businesses at launch (a number that is rapidly growing).

Our Events Calendar (and related email blast) has become the recognized source for what is happening downtown, gaining so much traffic that we are creating our own microsite to handle the traffic. We work to connect the Arts and Culture community with activation opportunities downtown and to promote artistic performances and shows. Our Lights of Wonder event has always featured local performers, both professional and amateur. In 2023, we were able to expand this event, so it took place the entire month of December, with more performances than ever before; over 80,000 people attended Lights of Wonder in 2023! In 2024, you can expect more performances, more programming in general, and several theme nights to highlight diversity.

We would appreciate the support of Council in proceeding with renewal of our organization by authorizing the "counter-petition" or Alternative Approval Process. This same process was employed in 2004 to establish our organization, as well as in each of our previous renewals in 2009, 2014, and 2019. The same process was used to expand our boundaries in 2022. We would also like the City to approve a new by-law to replace the existing Business Improvement Bylaw, Number 14-062.

Our last renewal in 2019 saw objections from just 2.1% of property owners. Our expansion in 2022 has allowed us to hire two staff who focus on distinct aspects of downtown engagement: community events and member engagement. Since 2022, we have introduced regular 'Meet & Greet' events both in the expansion area and within the original downtown core and have significantly improved engagement with members we had not reached by other means. Through this process we are better informed and better able to respond to members' needs.

# **DOWNTOWN Victoria**

Downtown Victoria Business Association  
200-764 Yates Street  
Victoria, BC  
V8W 1L4  
(250)386-2238  
info@downtownvictoria.ca

We will provide City Council with a more complete look at what we have done over the past five years and what we will embark upon when we make a presentation to the Committee of the Whole. Also, please find enclosed our unaudited year-end financials for 2023 and a progress report on our 3-year strategic plan.

Yours sincerely,



Jessica Walker  
Chair, Downtown Victoria Business Association





**Downtown Victoria Business Association**  
**Profit & Loss Budget Performance**  
January through December 2023

	<u>Jan - Dec 23</u>	<u>Budget</u>	<u>\$ Over Budget</u>	<u>Jan - Dec 23</u>	<u>YTD Budget</u>	<u>\$ Over Budget</u>	<u>Annual Budget</u>
<b>Ordinary Income/Expense</b>							
<b>Income</b>							
<b>40000 · Revenues.</b>							
<b>40050 · Tax Levy BIA</b>	1,727,880.00	1,727,880.00	0.00	1,727,880.00	1,727,880.00	0.00	1,727,880.00
<b>40100 · Associate Memberships.</b>	500.00	250.00	250.00	500.00	250.00	250.00	250.00
<b>40150 · Interest Income</b>	26,338.27			26,338.27			
<b>40200 · Clean Team Charges.</b>	1,944.22			1,944.22			
<b>40250 · Grants &amp; Subsidy</b>							
<b>40255 · Vandalism &amp; Security Grants</b>	65,000.00			65,000.00			
<b>40260 · BFB Building Improvement Grant</b>	50,000.00			50,000.00			
<b>40250 · Grants &amp; Subsidy - Other</b>	13,220.00			13,220.00			
<b>Total 40250 · Grants &amp; Subsidy</b>	128,220.00			128,220.00			
<b>40300 · Sponsorships.</b>							
<b>40310 · Christmas Sponsorship</b>	171,134.00	200,000.00	-28,866.00	171,134.00	200,000.00	-28,866.00	200,000.00
<b>40300 · Sponsorships. - Other</b>	4,424.30			4,424.30			
<b>Total 40300 · Sponsorships.</b>	175,558.30	200,000.00	-24,441.70	175,558.30	200,000.00	-24,441.70	200,000.00
<b>43000 · DVBA Gift Card Program</b>	32,969.72			32,969.72			
<b>Total 40000 · Revenues.</b>	2,093,410.51	1,928,130.00	165,280.51	2,093,410.51	1,928,130.00	165,280.51	1,928,130.00
<b>42000 · Event Revenue.</b>							
<b>42050 · Programs Revenue.</b>	2,940.00			2,940.00			
<b>Total 42000 · Event Revenue.</b>	2,940.00			2,940.00			
<b>Total Income</b>	2,096,350.51	1,928,130.00	168,220.51	2,096,350.51	1,928,130.00	168,220.51	1,928,130.00
<b>Gross Profit</b>	2,096,350.51	1,928,130.00	168,220.51	2,096,350.51	1,928,130.00	168,220.51	1,928,130.00
<b>Expense</b>							
<b>50000 · ADMINISTRATION</b>							
<b>50100 · Parking/Auto</b>	3,191.46	5,000.00	-1,808.54	3,191.46	5,000.00	-1,808.54	5,000.00
<b>50200 · Bank Charges &amp; Interest</b>							
<b>50205 · Square &amp; Merchant fees</b>	868.66			868.66			
<b>50200 · Bank Charges &amp; Interest - Other</b>	2,919.72	5,000.00	-2,080.28	2,919.72	5,000.00	-2,080.28	5,000.00
<b>Total 50200 · Bank Charges &amp; Interest</b>	3,788.38	5,000.00	-1,211.62	3,788.38	5,000.00	-1,211.62	5,000.00

**Downtown Victoria Business Association**  
**Profit & Loss Budget Performance**  
January through December 2023

	<u>Jan - Dec 23</u>	<u>Budget</u>	<u>\$ Over Budget</u>	<u>Jan - Dec 23</u>	<u>YTD Budget</u>	<u>\$ Over Budget</u>	<u>Annual Budget</u>
50210 · CIBC Loan Interest	11,636.15	11,000.00	636.15	11,636.15	11,000.00	636.15	11,000.00
50250 · Bookkeeping.	12,872.09	20,000.00	-7,127.91	12,872.09	20,000.00	-7,127.91	20,000.00
50300 · Computer & Software Expense	7,868.44	8,000.00	-131.56	7,868.44	8,000.00	-131.56	8,000.00
50350 · Hospitality.	2,801.39	2,000.00	801.39	2,801.39	2,000.00	801.39	2,000.00
50400 · Insurance - Board/Office.	12,144.47	15,000.00	-2,855.53	12,144.47	15,000.00	-2,855.53	15,000.00
50450 · Retention & Recruitment	4,266.18	2,000.00	2,266.18	4,266.18	2,000.00	2,266.18	2,000.00
50500 · Miscellaneous.	15.00	2,000.00	-1,985.00	15.00	2,000.00	-1,985.00	2,000.00
50550 · Office Expenses.	13,305.71	6,500.00	6,805.71	13,305.71	6,500.00	6,805.71	6,500.00
50555 · Bad Debts	1,134.23	500.00	634.23	1,134.23	500.00	634.23	500.00
50600 · Professional Fees.	12,734.50	17,000.00	-4,265.50	12,734.50	17,000.00	-4,265.50	17,000.00
50650 · Rent.							
50655 · Property Taxes	6,581.74	6,500.00	81.74	6,581.74	6,500.00	81.74	6,500.00
50660 · Relocation Expenses	3,549.32			3,549.32			
50650 · Rent. - Other	14,709.14	25,000.00	-10,290.86	14,709.14	25,000.00	-10,290.86	25,000.00
<b>Total 50650 · Rent.</b>	<b>24,840.20</b>	<b>31,500.00</b>	<b>-6,659.80</b>	<b>24,840.20</b>	<b>31,500.00</b>	<b>-6,659.80</b>	<b>31,500.00</b>
50700 · Security.	358.28	800.00	-441.72	358.28	800.00	-441.72	800.00
50750 · Telephone/Communications.	5,919.52	4,000.00	1,919.52	5,919.52	4,000.00	1,919.52	4,000.00
50800 · Training.	741.64	2,500.00	-1,758.36	741.64	2,500.00	-1,758.36	2,500.00
50850 · Capital Purchases.	0.00	5,000.00	-5,000.00	0.00	5,000.00	-5,000.00	5,000.00
50900 · Depreciation Expense.	0.00	17,000.00	-17,000.00	0.00	17,000.00	-17,000.00	17,000.00
50950 · Capital Improvements.	0.00	10,000.00	-10,000.00	0.00	10,000.00	-10,000.00	10,000.00
51000 · Memberships, Dues & Subs	5,154.78	3,000.00	2,154.78	5,154.78	3,000.00	2,154.78	3,000.00
51050 · Research	18,057.69	24,000.00	-5,942.31	18,057.69	24,000.00	-5,942.31	24,000.00
51100 · Database	0.00	11,000.00	-11,000.00	0.00	11,000.00	-11,000.00	11,000.00
51150 · AGM	10,259.29	8,000.00	2,259.29	10,259.29	8,000.00	2,259.29	8,000.00
51200 · Conferences	10,315.31	7,500.00	2,815.31	10,315.31	7,500.00	2,815.31	7,500.00
51250 · Strategic Planning	1,570.81	2,000.00	-429.19	1,570.81	2,000.00	-429.19	2,000.00
51300 · Networking & Partnerships.	1,625.89	3,000.00	-1,374.11	1,625.89	3,000.00	-1,374.11	3,000.00
51350 · Advocacy	6,827.29			6,827.29			
52000 · Payworks fees.	1,953.90	1,300.00	653.90	1,953.90	1,300.00	653.90	1,300.00

**Downtown Victoria Business Association  
Profit & Loss Budget Performance  
January through December 2023**

	<u>Jan - Dec 23</u>	<u>Budget</u>	<u>\$ Over Budget</u>	<u>Jan - Dec 23</u>	<u>YTD Budget</u>	<u>\$ Over Budget</u>	<u>Annual Budget</u>
52050 · WCB Expense	1,760.63	950.00	810.63	1,760.63	950.00	810.63	950.00
52100 · Office Employee Benefits	7,280.92	11,000.00	-3,719.08	7,280.92	11,000.00	-3,719.08	11,000.00
52150 · Office Employee CPP	7,037.47	7,000.00	37.47	7,037.47	7,000.00	37.47	7,000.00
52200 · Office Employee EI	2,619.92	2,600.00	19.92	2,619.92	2,600.00	19.92	2,600.00
52250 · Office - Wages	212,568.25	225,000.00	-12,431.75	212,568.25	225,000.00	-12,431.75	225,000.00
52300 · Office - Vacation Expense	-850.09			-850.09			
<b>Total 50000 · ADMINISTRATION</b>	<b>403,799.70</b>	<b>471,150.00</b>	<b>-67,350.30</b>	<b>403,799.70</b>	<b>471,150.00</b>	<b>-67,350.30</b>	<b>471,150.00</b>
<b>55000 · CLEAN &amp; SAFE &amp; BEAUTIFUL.</b>							
56000 · Capital Invest. & Improvements.							
56100 · General Capital Investments.	5,095.20			5,095.20			
56150 · Gull Grants.	1,574.42	3,500.00	-1,925.58	1,574.42	3,500.00	-1,925.58	3,500.00
56200 · Illumination Grants.	5,970.25	10,000.00	-4,029.75	5,970.25	10,000.00	-4,029.75	10,000.00
56250 · Mural Grants.	18,395.41			18,395.41			
56275 · Security & Vandalism Grant	92,628.55			92,628.55			
56300 · Maintenance ongoing programs	5,917.53	8,500.00	-2,582.47	5,917.53	8,500.00	-2,582.47	8,500.00
56000 · Capital Invest. & Improvements. - Other	2,916.21			2,916.21			
<b>Total 56000 · Capital Invest. &amp; Improvements.</b>	<b>132,497.57</b>	<b>22,000.00</b>	<b>110,497.57</b>	<b>132,497.57</b>	<b>22,000.00</b>	<b>110,497.57</b>	<b>22,000.00</b>
57000 · Clean Team							
57050 · CT CPP	16,760.00	15,000.00	1,760.00	16,760.00	15,000.00	1,760.00	15,000.00
57075 · CT EI	8,271.40	4,200.00	4,071.40	8,271.40	4,200.00	4,071.40	4,200.00
57100 · CT Vacation Expense	2,792.43			2,792.43			
57150 · CT Benefits	16,215.40	6,100.00	10,115.40	16,215.40	6,100.00	10,115.40	6,100.00
57200 · CT Wages	362,418.08	385,000.00	-22,581.92	362,418.08	385,000.00	-22,581.92	385,000.00
57250 · CT Supplies	31,068.48	21,000.00	10,068.48	31,068.48	21,000.00	10,068.48	21,000.00
57300 · CT Uniforms	3,746.04	9,000.00	-5,253.96	3,746.04	9,000.00	-5,253.96	9,000.00
57350 · CT Telephone	3,834.08	7,500.00	-3,665.92	3,834.08	7,500.00	-3,665.92	7,500.00
57400 · CT Utilities	941.65	240.00	701.65	941.65	240.00	701.65	240.00
57450 · CT Storage Expense	15,526.17	23,000.00	-7,473.83	15,526.17	23,000.00	-7,473.83	23,000.00
<b>Total 57000 · Clean Team</b>	<b>461,573.73</b>	<b>471,040.00</b>	<b>-9,466.27</b>	<b>461,573.73</b>	<b>471,040.00</b>	<b>-9,466.27</b>	<b>471,040.00</b>
<b>Total 55000 · CLEAN &amp; SAFE &amp; BEAUTIFUL.</b>	<b>594,071.30</b>	<b>493,040.00</b>	<b>101,031.30</b>	<b>594,071.30</b>	<b>493,040.00</b>	<b>101,031.30</b>	<b>493,040.00</b>

**Downtown Victoria Business Association**  
**Profit & Loss Budget Performance**  
January through December 2023

	<u>Jan - Dec 23</u>	<u>Budget</u>	<u>\$ Over Budget</u>	<u>Jan - Dec 23</u>	<u>YTD Budget</u>	<u>\$ Over Budget</u>	<u>Annual Budget</u>
<b>60000 · MARKETING.</b>							
60050 · Marketing Employees CPP	4,510.15	3,000.00	1,510.15	4,510.15	3,000.00	1,510.15	3,000.00
60075 · Marketing Employees EI	1,743.38	1,600.00	143.38	1,743.38	1,600.00	143.38	1,600.00
60100 · Marketing Employees Vacation Exp	1,380.23			1,380.23			
60150 · Marketing Employees Benefits	2,212.24	4,200.00	-1,987.76	2,212.24	4,200.00	-1,987.76	4,200.00
60200 · Marketing - Wages	81,321.06	90,000.00	-8,678.94	81,321.06	90,000.00	-8,678.94	90,000.00
61000 · Branding	1,974.04			1,974.04			
61025 · Promotion / Giveaways							
61030 · Gift Card Program Expense	69,607.31			69,607.31			
61025 · Promotion / Giveaways - Other	75,358.68	20,000.00	55,358.68	75,358.68	20,000.00	55,358.68	20,000.00
<b>Total 61025 · Promotion / Giveaways</b>	<b>144,965.99</b>	<b>20,000.00</b>	<b>124,965.99</b>	<b>144,965.99</b>	<b>20,000.00</b>	<b>124,965.99</b>	<b>20,000.00</b>
61200 · Advertising	95,316.73	228,000.00	-132,683.27	95,316.73	228,000.00	-132,683.27	228,000.00
61225 · Media Production	29,600.84			29,600.84			
61250 · DVBA Event Marketing	176.72			176.72			
61300 · Miscellaneous Marketing	6,106.38			6,106.38			
61350 · Marketing Ops & Web Management	13,201.51	5,000.00	8,201.51	13,201.51	5,000.00	8,201.51	5,000.00
61400 · Marketing Grants	0.00	10,000.00	-10,000.00	0.00	10,000.00	-10,000.00	10,000.00
61450 · Precinct Marketing	1,807.07			1,807.07			
<b>Total 60000 · MARKETING.</b>	<b>384,316.34</b>	<b>361,800.00</b>	<b>22,516.34</b>	<b>384,316.34</b>	<b>361,800.00</b>	<b>22,516.34</b>	<b>361,800.00</b>
<b>65000 · EVENTS.</b>							
65050 · Events - Wages	124,972.73	112,040.00	12,932.73	124,972.73	112,040.00	12,932.73	112,040.00
65075 · Events Employees Vacation Exp	5,687.07			5,687.07			
65100 · Events Employees CPP	6,773.55			6,773.55			
65150 · Events Employees EI	2,684.16			2,684.16			
65200 · Events Employees Benefits	7,411.82			7,411.82			
65500 · Festival & Events Sponsorship	15,647.30	20,000.00	-4,352.70	15,647.30	20,000.00	-4,352.70	20,000.00
66225 · Light Maze Operations	354,321.53	360,000.00	-5,678.47	354,321.53	360,000.00	-5,678.47	360,000.00
66275 · Light Maze Amortization Expense	0.00	100,000.00	-100,000.00	0.00	100,000.00	-100,000.00	100,000.00
66350 · Street Activation	30,840.41	5,000.00	25,840.41	30,840.41	5,000.00	25,840.41	5,000.00
66375 · Event Support Grants	4,724.98			4,724.98			

**Downtown Victoria Business Association**  
**Profit & Loss Budget Performance**  
 January through December 2023

	<u>Jan - Dec 23</u>	<u>Budget</u>	<u>\$ Over Budget</u>	<u>Jan - Dec 23</u>	<u>YTD Budget</u>	<u>\$ Over Budget</u>	<u>Annual Budget</u>
66500 · Contingency	0.00	0.00	0.00	0.00	0.00	0.00	0.00
66550 · Member Engagement	5,416.36	4,000.00	1,416.36	5,416.36	4,000.00	1,416.36	4,000.00
<b>Total 65000 · EVENTS.</b>	<u>558,479.91</u>	<u>601,040.00</u>	<u>-42,560.09</u>	<u>558,479.91</u>	<u>601,040.00</u>	<u>-42,560.09</u>	<u>601,040.00</u>
<b>Total Expense</b>	<u>1,940,667.25</u>	<u>1,927,030.00</u>	<u>13,637.25</u>	<u>1,940,667.25</u>	<u>1,927,030.00</u>	<u>13,637.25</u>	<u>1,927,030.00</u>
<b>Net Ordinary Income</b>	<u>155,683.26</u>	<u>1,100.00</u>	<u>154,583.26</u>	<u>155,683.26</u>	<u>1,100.00</u>	<u>154,583.26</u>	<u>1,100.00</u>
<b>Net Income</b>	<u><b>155,683.26</b></u>	<u><b>1,100.00</b></u>	<u><b>154,583.26</b></u>	<u><b>155,683.26</b></u>	<u><b>1,100.00</b></u>	<u><b>154,583.26</b></u>	<u><b>1,100.00</b></u>

**BUSINESS IMPROVEMENT AREA BYLAW, 2019**

A BYLAW OF THE CITY OF VICTORIA

The purpose of this Bylaw is to establish a Downtown Victoria Business Improvement Area and Service, and to levy taxes and grant money for that purpose.

**Contents**

- 1 Title
- 2 Definitions
- 3 Designation of Business Improvement Area
- 4 Grant of money for Business Improvement Area service
- 5 Conditions on use of grants
- 6 Tax levy for recovery of grants
- 7 Period during which Bylaw has effect

Under its statutory powers, including sections 210, 211, 213, 215, and 216 of the *Community Charter* and B.C. Regulation 438/81, the Prescribed Classes of Property Regulation under the *Assessment Act*, the Municipal Council of the City of Victoria enacts the following provisions:

**Title**

- 1 This Bylaw may be cited as the "BUSINESS IMPROVEMENT AREA BYLAW, 2019", Bylaw No. 19-045

**Definitions**

- 2 In this Bylaw,

"BIA"

means the business area designated as the Downtown Victoria Business Improvement Area under section 3;

"business area"

means an area in the City of Victoria where business or commerce is carried on;

"business promotion scheme"

means:

- (a) carrying out studies or making reports respecting the BIA,
- (b) the improving, beautifying, or maintaining streets, sidewalks, or municipally owned land, buildings, or structures in the BIA,

- (c) removing graffiti from buildings and other structures in the BIA,
- (d) conserving heritage property in the BIA, and
- (e) encouraging business in the BIA.

“Director”

means the City’s Director of Finance;

“Downtown Victoria Business Improvement Area Service”

means the local service established under section 4(1), the purpose of which is to authorize the provision of grants under section 4(2);

“DVBA”

means the Downtown Victoria Business Association;

“taxable property”

means land and improvements within the Business Improvement Area that are classified as Class 5 [*light industry*] or 6 [*business and other*] property class, under the Prescribed Classes of Property Regulation under the *Assessment Act*.

### **Designation of Business Improvement Area**

- 3** That part of the City that is shown as "Business Improvement Area" on the map in Schedule A is designated as a BIA to be known as the Downtown Victoria Business Improvement Area.

### **Grant of money for Business Improvement Area Service**

- 4** (1) The Downtown Victoria Business Improvement Area Service is established.
- (2) The Council may grant up to a total amount of \$5,801,956 to the DVBA in accordance with the following maximum grants for the years indicated during the operation of this Bylaw:
- (a) \$1,103,804 for the year 2020;
  - (b) \$1,131,399 for the year 2021;
  - (c) \$1,159,684 for the year 2022;
  - (d) \$1,188,676 for the year 2023;
  - (e) \$1,218,393 for the year 2024.

- (3) For the purposes of subsection (1), the Director may pay to the DVBA before July 10 in each of the years 2020 to 2024, the amount imposed and collected in each year under a bylaw for that purpose.

### Conditions on use of grants

- 5** (1) All money granted under section 4 is subject to the following conditions:
- (a) the DVBA must have as one of its aims, functions or purposes the planning and implementation of a business promotion scheme;
  - (b) the money must be expended only by the DVBA;
  - (c) the money must be expended by DVBA only for a business promotion scheme;
  - (d) before October 31 in each year the DVBA must submit a budget
    - (i) to the Director for approval by the Council,
    - (ii) based on a fiscal year beginning on January 1,
    - (iii) containing information sufficient in detail to describe all anticipated expenses and revenues,
    - (iv) approved by a majority of the members of its Board of Directors, and
    - (v) if not then approved by the DVBA Society members, that will be submitted for approval by the DVBA Society's members, who are qualified under paragraph (l), at the DVBA's next annual general meeting;
  - (e) as an exception to subsection (d), a budget for the year 2005 must be submitted to the City within thirty days of the adoption of this Bylaw, and a final budget must be submitted to the City within 120 days of adoption of this Bylaw;
  - (f) the Director must not make the money available to the DVBA until Council has approved the DVBA's budget;
  - (g) at intervals not exceeding 3 months following approval of the DVBA's budget by Council, the DVBA must submit to the Director the DVBA's statements of revenues and expenditures;
  - (h) on or before March 31 of every year, the DVBA, at its own expense, must cause its auditor to prepare and deliver to the Director audited financial statements of the DVBA, including a balance sheet, a statement of revenue and expenditures, a statement of change in financial position, and a schedule of change in financial reserves;



- (i) the DVBA must not carry out any borrowing, that results in an indebtedness or other obligation as to money granted to it by Council under this Bylaw, extending beyond the fiscal year in which that money was granted;
- (j) the DVBA's directors must permit the Director, or the Director's representative, to inspect, during normal business hours on reasonable notice, all of the DVBA's records of account, receipts, invoices, and other financial position records that the Director considers to be advisable for the purposes of verifying and obtaining further particulars of the budgets and any financial statements of the DVBA as they relate to money granted to the DVBA under this Bylaw;
- (k) if not required for the DVBA's immediate use, money granted to the DVBA must be invested only in securities in which trustees are authorized by law to invest;
- (l) the DVBA must keep separate from any other accounts the account or accounts used for money granted by the City of Victoria under this Bylaw;
- (m) at all times the DVBA must take out and maintain a policy of comprehensive general liability insurance in the amount of \$2,000,000.00 that names the City as an additional insured, that contains a cross coverage provision, and that contains an endorsement to provide the Director with 30 days notice of change or cancellation;
- (n) the DVBA must give at least 14 days notice if delivered by hand or facsimile, or 21 days notice if delivered by other means, of each of its general meetings to all of the following persons:
  - (i) the Director;
  - (ii) all persons who own property described in Schedule B, delivered to their address ascertained from the most recent property tax roll of the City;
  - (iii) all persons who lease or occupy property described in Schedule B, and from which they carry on a business, to their address as determined by directories, visual inspection, or any other information system agreed to by the Director;
- (o) the DVBA must give to the Director, not less than 7 days before the date scheduled for a general meeting of the DVBA, a declaration stating that all persons eligible to be DVBA members were notified of the general meeting;
- (p) 15 members constitute a quorum for general meetings of the DVBA;
- (q) the DVBA's board of directors must be comprised of property owners and business owners who are eligible to be members of the DVBA, as well as one director appointed by the City of Victoria;
- (r) the DVBA must provide to the Director copies of the minutes of the DVBA's general meetings and director's meetings within 30 days from the date of each of the meetings;

- (s) the DVBA must not alter or approve amendments to its constitution or bylaws without providing the Director with
    - (i) 2 months notice of the DVBA's intention to do that, and
    - (ii) the substance of the proposed alteration or amendment;
  - (t) the City may withhold any payments of a grant if notice is not given under paragraph (s);
  - (u) the DVBA must not charge an annual membership fee of more than \$5.00;
  - (v) any grant money received by the DVBA under this Bylaw that remains unspent at the earlier of the expiry of this Bylaw, or the dissolution of the DVBA, must be returned to the City of Victoria after the payment of any debts lawfully incurred by the DVBA in relation to a business promotion scheme, and the constitution and bylaws of the DVBA must provide for the return of the grant money to the City in those circumstances.
- (2) Notwithstanding section 5(1)(i), the DVBA may borrow up to \$1,000,000 to be repaid within the existing timeframe of this bylaw to fund a seasonal activation project."

#### **Tax levy for recovery of grants**

- 6**
- (1) The total amount of the grants set out in section 4 must be recovered by the City by the imposition of a tax on all taxable property, at the rate of \$0.40 per \$1,000.00 of assessed value of land and improvements for taxable property that is a hotel or part of a hotel, and \$0.80 per \$1,000.00 of assessed value of land and improvements for all other taxable property.
  - (2) For the purposes of subsection (1) and section 4(2)(a), for the year 2005 a tax is imposed on each of the taxable properties described in Schedule B, attached to and forming part of this Bylaw, in the amount shown opposite each such property in Schedule B.
  - (3) For the purposes of subsection (1) and section 4, in the years 2006 to 2009, taxes in the amounts that will recover the amounts set out in sections 4(2)(b) to (e), respectively, must be imposed by bylaw in each of those years, provided that such taxes must not exceed the rates established under subsection (1).
  - (4) The taxes must be included in the City's real property tax roll for the years indicated below, and is payable to, and collected by the City's Collector in the same manner as other rates shown on the real property tax roll.

#### **Period during which Bylaw has effect**

- 7**
- (1) Sections 1 to 6 come into effect on the later of the following dates:
    - (a) January 1, 2020;

(b) the date that this Bylaw is adopted.

(2) This Bylaw expires and has no effect after the year 2024

READ A FIRST TIME the	11 <sup>th</sup>	day of	<b>April</b>	2019.
READ A SECOND TIME the	11 <sup>th</sup>	day of	<b>April</b>	2019.
READ A THIRD TIME the	11 <sup>th</sup>	day of	<b>April</b>	2019.
RESCIND THIRD READING the	2 <sup>nd</sup>	day of	<b>May</b>	2019.
AMENDED the	2 <sup>nd</sup>	day of	<b>May</b>	2019.
READ A THIRD TIME on the	2 <sup>nd</sup>	day of	<b>May</b>	2019.
ADOPTED on the	11 <sup>th</sup>	day of	<b>July</b>	2019.

**“CHRIS COATES”**  
CITY CLERK

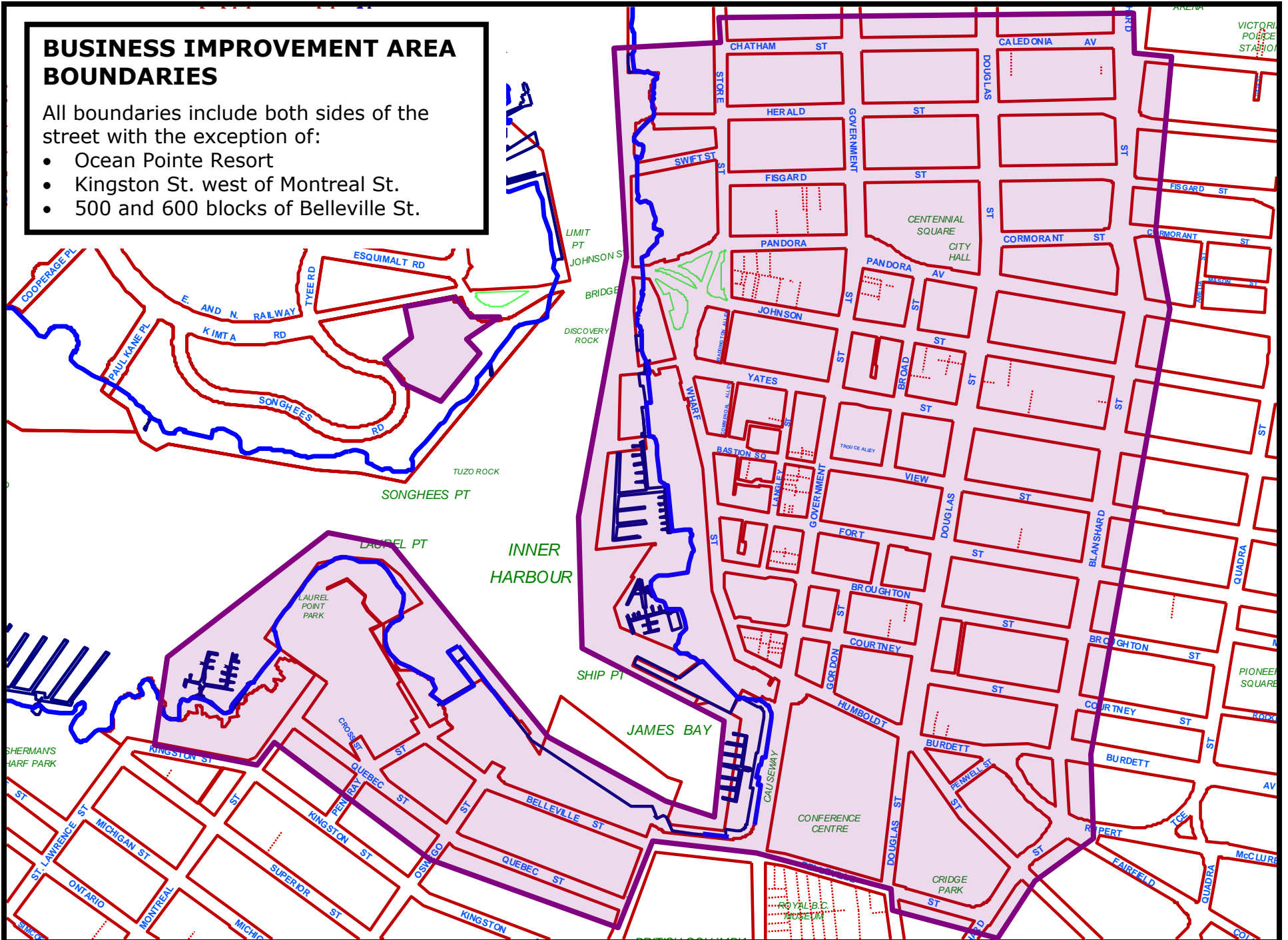
**“LISA HELPS”**  
MAYOR

# Schedule A – Map of Downtown Victoria Business Improvement Area

## BUSINESS IMPROVEMENT AREA BOUNDARIES

All boundaries include both sides of the street with the exception of:

- Ocean Pointe Resort
- Kingston St. west of Montreal St.
- 500 and 600 blocks of Belleville St.



**Schedule B - Bylaw No. 19-045**

<b>Folio Number</b>	<b>Property Location</b>	<b>Legal Description</b>
01001154	A 777 BLANSHARD ST	LOT 1, SECTION 88, VICTORIA, VIS7062
01001155	B 777 BLANSHARD ST	LOT 2, SECTION 88, VICTORIA, VIS7062
01001156	101 777 BLANSHARD ST	LOT 3, SECTION 88, VICTORIA, VIS7062
01001157	102 777 BLANSHARD ST	LOT 4, SECTION 88, VICTORIA, VIS7062
01001158	103 777 BLANSHARD ST	LOT 5, SECTION 88, VICTORIA, VIS7062
01001159	104 777 BLANSHARD ST	LOT 6, SECTION 88, VICTORIA, VIS7062
01001160	105 777 BLANSHARD ST	LOT 7, SECTION 88, VICTORIA, VIS7062
01004001	1019 BLANSHARD ST	LOT 279 & LOT 280 VICTORIA, EXCEPT THE N 8 FT THEREOF NOW FORMING PART OF FORT ST
01004023	1009 BLANSHARD ST	THE NORTHERLY 30 FEET OF LOT 261, VICTORIA, CITY
01004024	804 BROUGHTON ST	LOT 1 OF LOTS 261 & 262, VICTORIA, PLAN 31711
01005023	1107 BLANSHARD ST	LOT 281, VICTORIA CITY
01005024	1115 BLANSHARD ST	PARCEL A (DD 189158I) OF LOTS 302 & 303, VICTORIA
01005162	1125 BLANSHARD ST	LOT A PLAN VIP73975 VICTORIA
01006001	812 VIEW ST	LOT 1, OF LOTS 304, 305, 326, & 327, VICTORIA, PLAN 27731 LOT 1 OF LOTS 368, 370-372, 383-387, VICTORIA, VIP65118 EXCEPT PART IN PLAN VIP83639
01007019	826 YATES ST	
01007021	1321 BLANSHARD ST	LOT A OF LOTS 368-370, 385-387 VICTORIA, VIP83640
01008025	800 JOHNSON ST	LOT 1 OF LOTS 388, 389, 390 & 432, VICTORIA, PLAN 49562
01008028	1 834 JOHNSON ST	LOT 1 OF LOTS 392 AND 393, VICTORIA, EPS522
01008029	2 834 JOHNSON ST	LOT 2 OF LOTS 392 AND 393, VICTORIA, EPS522
01008030	3 834 JOHNSON ST	LOT 3 OF LOTS 392 AND 393, VICTORIA, EPS522
01015001	1961 DOUGLAS ST	LOT A OF LOTS 736, 747, 748, 749 & 751, VICTORIA, PLAN 24557
01015006	752 CALEDONIA AVE	THE S 72 FT OF LOT 740, VICTORIA
01015007	746 CALEDONIA AVE	LOT 739 VICTORIA
01015011	710 CALEDONIA AVE	LOT 1 PLAN 23509 VICTORIA
01015013	734 CALEDONIA AVE	LOT 1 OF LOTS 737 & 738, VICTORIA, VIS5569
01015014	736 CALEDONIA AVE	LOT 2 OF LOTS 737 & 738, VICTORIA, VIS5569
01015015	738 CALEDONIA AVE	LOT 3 OF LOTS 737 & 738, VICTORIA, VIS5569
01015016	732 CALEDONIA AVE	LOT 4 OF LOTS 737 & 738, VICTORIA, VIS5569
01016002	1819 DOUGLAS ST	LOT A OF LOTS 730 AND 731 VICTORIA EPP62664
01016013	1813 DOUGLAS ST	THE SOUTH 1/2 OF LOT 730 & 731, VICTORIA
01016025	1803 DOUGLAS ST	LOT A OF LOTS 712-716, 723-729, VICTORIA, VIP86828
01016028	755 CALEDONIA AVE	LOT 1 OF LOTS 714 715 716 726 727 728 AND 729 VICTORIA EPP77385
01016029	785 CALEDONIA AVE	LOT 2 OF LOTS 723 724 725 AND 726 VICTORIA EPP77385

**Schedule B - Bylaw No. 19-045**

Folio Number	Property Location	Legal Description
01017001 01017004 01017200	1700 BLANSHARD ST 780 FISGARD ST 777 HERALD ST	REMAINDER OF LOT A, OF LOTS 699 TO 700 INCLUSIVE, AND OF LOTS 703 TO 707 INCLUSIVE, VICTORIA, PLAN 13333 LOT 2 EPP3862 EXCEPT PART IN EPP38768 LOT 1 VICTORIA EPP80079
01018010 01018016 01018017 01018022 01018074	101 741 FISGARD ST 722 CORMORANT ST 1601 DOUGLAS ST 770 CORMORANT ST 727 FISGARD ST	LOT 684 & LOT 683, VICTORIA, EXCEPT PART SHOWN COLOURED RED ON PLAN 316 BL, THE E 1/2 OF LOT 685 AND THE W 1/2 OF LOT 685, VICTORIA LOT 674 VICTORIA THE S 90 FT OF LTS 672 & 673 VICTORIA LOT 1 OF LOTS 678, 679 & 680, VICTORIA, VIS1190 LOT A PLAN VIP53962 VICTORIA
01018075 01018076 01019008 01019009 01020003 01020004 01020008 01020009 01020010	1675 DOUGLAS ST 719 FISGARD ST 1520 BLANSHARD ST 1515 DOUGLAS ST 723 PANDORA AVE 735 PANDORA AVE 769 PANDORA AVE 785 PANDORA AVE 791 PANDORA AVE	LOT A OF LOTS 672, 673, 689, 690 & 691, VICTORIA, PLAN 54550 LOT 1 OF LOTS 687 AND 688, VICTORIA, PLAN 76202 LOT B OF LOT 1257, VICTORIA, VIP60943 LOT 1 OF LOT 1247, 1248 AND 1257 VICTORIA EPP27886 LOT 157, VICTORIA LOT 156 VICTORIA LOT 151, VICTORIA CITY LOT 150 VICTORIA LOT 149 VICTORIA
01020012 01020013 01020014 01020015 01020017 01020021 01020022 01020023	726 JOHNSON ST 722 JOHNSON ST 716 JOHNSON ST 1405 DOUGLAS ST 1483 DOUGLAS ST 1410 BLANSHARD ST 1406 BLANSHARD ST 780 JOHNSON ST	LEASED PART OF LOT 2 OF LOTS 143-146, VICTORIA, VIP69294 LOT 142 VICTORIA LOT 141 LOT 1 OF LOTS 139 & 140, VICTORIA, PLAN 21972 LOT A PL 38222 VICTORIA LOT 1 OF LOTS 147 & 148, VICTORIA, VIS6683 LOT 2 OF LOTS 147 & 148, VICTORIA, VIS6683 LOT 3 OF LOTS 147 & 148, VICTORIA, VIS6683
01021001 01021002 01021004 01021005 01021006 01021009	1313 DOUGLAS ST 705 JOHNSON ST 721 JOHNSON ST 727 JOHNSON ST 731 JOHNSON ST 1320 BLANSHARD ST	LOT 20 EXCEPT PARCEL B (DD 35690I) THEREOF AND LOT 37, VICTORIA LOT 36, THE WESTERLY 8 1/2 INCHES OF LOT 35, VICTORIA LOT 34, VICTORIA CITY LOT 33 VICTORIA LOT 32 VICTORIA LOT 1 PLAN 11516 VICTORIA

**Schedule B - Bylaw No. 19-045**  
**Legal Description**

<b>Folio Number</b>	<b>Property Location</b>	<b>Legal Description</b>
01021010	1318 BLANSHARD ST	LOT 2 OF LOT 107, VICTORIA, PLAN 11516
01021011	794 YATES ST	LOT 29 & THE SOUTHERLY 22 FEET OF LOT 107, VICTORIA CITY
01021012	784 YATES ST	THE E 1/2 OF LOT 572, VICTORIA
01021013	760 YATES ST	LOT 1, VICTORIA, PLAN 28532
01021020	702 YATES ST	PARCEL B (DD 35690I) OF LOT 20, VICTORIA
01021023	706 YATES ST	LOT A, VICTORIA, PLAN 46366
01021026	780 YATES ST	LOT 1 PLAN VIP63791 VICTORIA LOTS 30 31 108 AND 572
01021030	726 YATES ST	LOT 1 OF LOTS 23, 24, 25 AND 26 VICTORIA EPS2516
01021031	732 YATES ST	LOT 2 OF LOTS 23, 24, 25 AND 26 VICTORIA EPS2516
01021032	736 YATES ST	LOT 3 OF LOTS 23, 24, 25 AND 26 VICTORIA EPS2516
01021033	740 YATES ST	LOT 4 OF LOTS 23, 24, 25 AND 26 VICTORIA EPS2516
01021034	744 YATES ST	LOT 5 OF LOTS 23, 24, 25 AND 26 VICTORIA EPS2516
01022001	1225 DOUGLAS ST	LOT 1 PLAN 11443 VICTORIA
01022002	709 YATES ST	PARCEL "A" (DD 146507I) OF LOTS 3, 17 & 18, VICTORIA
01022005	727 YATES ST	THE WESTERLY 30 FEET OF LOT 15, VICTORIA, CITY THE EASTERLY 50 FEET OF LOT 13, VICTORIA, EXCEPT THE
01022008	749 YATES ST	EASTERLY 16 FEET 4 INCHES OF SAID LOT
01022009	753 YATES ST	LOT 13 VICTORIA
01022010	759 YATES ST	LOTS 12 & 105 & 106, VICTORIA
01022017	716 VIEW ST	LOT 2, OF 4, VICTORIA, PLAN 22063
01022018	714 VIEW ST	LOT A PL 23702 VICTORIA
01022019	712 VIEW ST	LOT 4 VICTORIA THE EASTERLY 40 FEET OF LOT 3, VICTORIA, EXCEPT THE
01022020	708 VIEW ST	NORTHERLY 7 FEET THEREOF
01022021	1201 DOUGLAS ST	LOT 2 & THE WEST 1/3 OF LOT 3, VICTORIA
01022031	743 YATES ST	LOT A PLAN VIS4308 VICTORIA
01022032	738 VIEW ST	LOT B PLAN VIS4308 VICTORIA
01023001	1175 DOUGLAS ST	LOT A OF LOTS 44, 45, 403 & 410, VICTORIA, PLAN 22117
01023003	749 VIEW ST	LOT 39 VICTORIA
01023004	751 VIEW ST	LOT 38 VICTORIA
01023005	1114 BLANSHARD ST	LOT 61, VICTORIA, CITY
01023006	1106 BLANSHARD ST	LOT 2 OF LOTS 28 & 66, VICTORIA, PLAN 4755
01023007	780 FORT ST	LOT 1 PLAN 4755 VICTORIA
01023008	778 FORT ST	THE W 1/2 OF LOT 28, VICTORIA, EXCEPT THE S 8 FT
01023009	766 FORT ST	LOT 46, VICTORIA, EXCEPT THE S 8 FT

**Schedule B - Bylaw No. 19-045**

<b>Folio Number</b>	<b>Property Location</b>	<b>Legal Description</b>
01023010	762 FORT ST	LOT 47, VICTORIA, EXCEPT THE SOUTHERLY 8 FEET THEREOF
01023011	754 FORT ST	LOT 48 AND THE E 1/2 OF LOT 49, VICTORIA, EXCEPT THE S 8 FT NOW FORMING PART OF FORT ST
01023012	738 FORT ST	THE WEST 1/2 OF LOT 49, VICTORIA, EXCEPT THE SOUTHERLY 8 FEET THEREOF TAKEN FOR ROAD PURPOSES SOUTHERLY 8 FEET THEREOF NOW FORMING PART OF FORT STREET
01023013	732 FORT ST	LOT 50 VICTORIA
01023014	728 FORT ST	THE EASTERLY 31.25 FEET OF LOT 51, VICTORIA, EXCEPT THE SOUTHERLY 8 FEET THEREOF
01023015	724 FORT ST	LOT 51, VICTORIA EXCEPT THE EASTERLY 31.25 FEET AND EXCEPT THE SOUTHERLY 8 FEET THEREOF FORMING PART OF FORT ST
01023016	716 FORT ST	LOT 52 VICTORIA
01023017	706 FORT ST	LOT 2, DISTRICT LOT 403, VICTORIA CITY, PLAN 7304
01023018	1125 DOUGLAS ST	LOT 53 VICTORIA
01024005	737 FORT ST	LOT 71 EXCEPT N PT, EAST PT OF LOT 72, VICTORIA
01024009	761 FORT ST	LOT 2 PLAN 8705 VICTORIA
01024011	783 FORT ST	LOT 69, VICTORIA, EXCEPT THE N 8 FT THEREOF NOW FORMING PART OF FORT ST
01024012	789 FORT ST	THE NORTH 30 FEET OF LOT 68, VICTORIA
01024013	1018 BLANSHARD ST	THE SOUTHERLY 90 FEET OF LOT 68, VICTORIA CITY
01024014	1002 BLANSHARD ST	THE EAST 1/2 OF LOT 67, VICTORIA
01024015	754 BROUGHTON ST	LOT 65 AND THE W 1/2 OF LOT 67, VICTORIA
01024016	744 BROUGHTON ST	THE EASTERLY 50 FEET OF LOT 64, VICTORIA, CITY
01024017	740 BROUGHTON ST	LOT 63, VICTORIA
01024019	734 BROUGHTON ST	LOT A OF LOTS 53, 64, 72-74, VICTORIA, PLAN 30593
01024024	747 FORT ST	LOT 1 OF LOT 70, VICTORIA, VIS700
01024026	BSMT 777 FORT ST	LOT 2 OF LOT 70, VICTORIA, VIS700
01024027	G-FLR 777 FORT ST	LOT 3 PLAN VIS700 VICTORIA OF L 70 + INT COM PROP
01024028	2-FLR 777 FORT ST	LOT 4 PLAN VIS700 VICTORIA OF L 70 + INT COM PROP
01024029	3-FLR 777 FORT ST	LOT 5 PLAN VIS700 VICTORIA OF L 70 + INT COM PROP
01024030	4-FLR 777 FORT ST	LOT B, DISTRICT LOTS 53 AND 54, VICTORIA, PLAN 33082
01024032	731 FORT ST	LOT A PLAN 33082 VICTORIA
01024034	701 FORT ST	



**Schedule B - Bylaw No. 19-045**  
**Legal Description**

<b>Folio Number</b>	<b>Property Location</b>	<b>Legal Description</b>
01024035	720 BROUGHTON ST	LOT A PLAN VIP59410 VICTORIA
01024036	101 732 BROUGHTON ST	LOT 1 OF LOT 62, VICTORIA, VIS6827
01024037	201 732 BROUGHTON ST	LOT 2 OF LOT 62, VICTORIA, VIS6827
01024038	301 732 BROUGHTON ST	LOT 3 OF LOT 62, VICTORIA, VIS6827
01025015	905 DOUGLAS ST	LOT A (DD 18381W) OF LOTS 75, 76, 77 AND 94, VICTORIA, PLAN 1061
01025021	933 DOUGLAS ST	LOT A PLAN 36042 VICTORIA
01025022	980 BLANSHARD ST	LOT 1 PLAN 39153 VICTORIA
01025025	A 711 BROUGHTON ST	LOT 1 PLAN VIS4317 VICTORIA OF LOT 93
01025026	B 711 BROUGHTON ST	LOT 2 OF LOT 93, VICTORIA, VIS4317
01025027	C 711 BROUGHTON ST	LOT 3 OF LOT 93, VICTORIA, VIS4317
01025028	D 711 BROUGHTON ST	LOT 4 OF LOT 93, VICTORIA, VIS4317
01025029	E 711 BROUGHTON ST	LOT 5 OF LOT 93, VICTORIA, VIS4317
01025032	H 711 BROUGHTON ST	LOT 8 OF LOT 93, VICTORIA, VIS4317
01026003	727 COURTNEY ST	LOT A VICTORIA EPP85029
01026005	725 COURTNEY ST	LOT 101, VICTORIA
01026006	740 BURDETT AVE	LOT A PLAN 26090 SEC 88 VICTORIA
01026008	850 BLANSHARD ST	LOT A, SECTION 88, VICTORIA, PLAN 26292
01026009	810 BLANSHARD ST	LOT B, SECTION 88, VICTORIA, PLAN 26090
01026010	716 BURDETT AVE	LOT 99 VICTORIA
01026015	739 COURTNEY ST	THE E 30 FT OF LOT 102, VICTORIA
01026016	759 COURTNEY ST	LOT 1, SECTION 88, VICTORIA, PLAN 74954
01026018	809 DOUGLAS ST	LOT 1 OF LOTS 95-98 AND 104, VICTORIA VIS6797
01026019	869 DOUGLAS ST	LOT 2 OF LOTS 95-98 AND 104, VICTORIA VIS6797
01027001	780 BLANSHARD ST	LOTS 1, 2, 3, 4, 28 & 29 OF SECTION 88 AND OF LOT 1627, CHRIST CHURCH TRUST ESTATE, VICTORIA, PLAN 35B
01028007	728 HUMBOLDT ST	LT A PL VIP71706 VICTORIA
01028174	762 HUMBOLDT ST	LOT 165, CHRIST CHURCH TRUST ESTATE AND OF LOT 1627, VICTORIA, VIS5966
01028175	758 HUMBOLDT ST	LOT 165, CHRIST CHURCH TRUST ESTATE AND OF LOT 1627, VICTORIA, VIS5966
01028176	754 HUMBOLDT ST	LOT 167, CHRIST CHURCH TRUST ESTATE AND OF LOT 1627, VICTORIA, VIS5966
01028177	780 HUMBOLDT ST	LOT 1, CHRIST CHURCH TRUST ESTATE, AND OF LOT 1627, VICTORIA, VIS6102
01028178	792 HUMBOLDT ST	LOT 2, CHRIST CHURCH TRUST ESTATE, AND OF LOT 1627, VICTORIA, VIS6102
01029001	777 DOUGLAS ST	LOT 1, PLAN 17151, VICTORIA

**Schedule B - Bylaw No. 19-045**  
**Legal Description**

<b>Folio Number</b>	<b>Property Location</b>	<b>Legal Description</b>
01030009	749 DOUGLAS ST	LEASED PORTION OF LOT 1 OF LOTS 207, 209, 210, 228 & 1270B, VICTORIA, PLAN 31886
01030019	703 DOUGLAS ST	LEASED PORTION OF LOT 2 OF LOTS 1269, 1270A, 1270B, SECTION 18, VICTORIA, PLAN 31886
01030021	757 DOUGLAS ST	LT 1 PL 31886 VICTORIA
01030027	755 HUMBOLDT ST	LOT 1 OF LOTS 205, 206, 1627, 1270, 1270A & 1270B, VICTORIA, VIS6606
01030110	729 HUMBOLDT ST	LOT 80 OF LOTS 205, 206, 1627, 1270, 1270A & 1270B VICTORIA, VIS6606
01030111	733 HUMBOLDT ST	LOT 81 OF LOTS 205, 206, 1627, 1270, 1270A & 1270B VICTORIA, VIS6606
01030207	725 HUMBOLDT ST	LOT 177 OF LOTS 205, 206, 1627, 1270, 1270A & 1270B, VICTORIA, VIS6606
01030208	723 HUMBOLDT ST	LOT 178 OF LOTS 205, 206, 1627, 1270, 1270A & 1270B, VICTORIA, VIS6606
01030224	717 DOUGLAS ST	LT 2 SEC 18 VICTORIA VIP31886 INCL IN LEASE SHOWN ON VIP70259
01030225	719 DOUGLAS ST	LOT 2 SEC 18 VICTORIA VIP31886 INCL IN LEASE SHOWN ON VIP70259
01030226	707 DOUGLAS ST	LOT 2 SEC 18 VICTORIA PLAN VIP31886
01031001	700 DOUGLAS ST	LOT A PLAN 23703 SEC 6 VICTORIA
01032002	633 COURTNEY ST	LOT 1 OF LOTS 347-351, 364-366, VICTORIA, PLAN 26451
01032003	850 DOUGLAS ST	LOT 1 OF LOTS 349, 350, 351, 363 AND 364, VICTORIA, PLAN 16810
01032004	818 DOUGLAS ST	LOT 2 PL 26451 VICTORIA
01032005	805 GORDON ST	LOT A PLAN 17686 VICTORIA
01032006	623 COURTNEY ST	LOT 1 PLAN VIS4624
01032007	623 COURTNEY ST	LOT 2 PLAN VIS4624
01032008	625 COURTNEY ST	LOT 3 PLAN VIS4624
01032009	619 COURTNEY ST	LOT 4 PLAN VIS4624
01032010	623 COURTNEY ST	LOT 5 PLAN VIS4624
01033001	605 COURTNEY ST	LOT 224 VICTORIA
01033002	607 COURTNEY ST	LOT 227 VICTORIA
01033003	801 GOVERNMENT ST	LOT A PLAN 27815 VICTORIA
01034001	609 BROUGHTON ST	LOT 1267, VICTORIA
01034002	913 GOVERNMENT ST	LOT 1268 VICTORIA
01034003	911 GOVERNMENT ST	LOT 1268 VICTORIA
01034004	909 GOVERNMENT ST	LOT 1268 VICTORIA
01034005	907 GOVERNMENT ST	VICTORIA N PT LOT 223

**Schedule B - Bylaw No. 19-045**

<b>Folio Number</b>	<b>Property Location</b>	<b>Legal Description</b>
01034006	600 COURTNEY ST	LOT 223 VICTORIA
01035001	617 BROUGHTON ST	LOT A, OF LOTS 229, 230, 235-237 AND 525, VICTORIA, PLAN 14044
01035006	912 DOUGLAS ST	LOT A, OF LOTS 231 & 232, VICTORIA, VIP87927
01036001	655 FORT ST	LOT 537, VICTORIA, EXCEPT THAT PART WITHIN BROAD STREET
01036002	685 FORT ST	LOT 1 PLAN 16563 VICTORIA
01036003	1000 DOUGLAS ST	LOT 240 VICTORIA
01036004	1005 BROAD ST	LOT 239, VICTORIA, EXCEPT THAT PART LYING WITHIN THE BOUNDARIES OF BROAD STREET
01037001	1023 GOVERNMENT ST	PLAN 2671 VICTORIA
01037004	637 FORT ST	LOT 238 & 538, VICTORIA, CITY EXCEPT THE EASTERLY STRIP THEREOF WHICH IS INCLUDED WITHIN BROAD STREET
01037007	1001 GOVERNMENT ST	LOT 7 AND 8 OF LOT 121A, VICTORIA, PLAN 2671
01037010	1017 GOVERNMENT ST	LOT 2 AND 3, DISTRICT LOT 121-A, VICTORIA, PLAN 2671
01037012	623 FORT ST	LOT A OF LOT 121-A, VICTORIA, VIP87839
01037014	102 608 BROUGHTON ST	LOT 1 OF LOT 121A VICTORIA, EPS1336
01037015	100 608 BROUGHTON ST	LOT 2 OF LOT 121A VICTORIA, EPS1336
01037016	200 608 BROUGHTON ST	LOT 3 OF LOT 121A VICTORIA, EPS1336
01037055	1009 GOVERNMENT ST	LOT A EPP55166
01037056	1007 GOVERNMENT ST	LOT B EPP55166
01039012	1150 DOUGLAS ST	LOT A (DD EC116724) OF LOTS 121, 169, 169A, 170, 170A, 404, 405, 406, 411, 412, 413, 414 AND 415, VICTORIA, PLAN 48135
01040001	631 YATES ST	LOT 1 PLAN 31129 VICTORIA
01040002	1222 DOUGLAS ST	VICTORIA
01040003	1280 DOUGLAS ST	THE N 43.02 FT OF LOT 426, VICTORIA
01040007	1214 DOUGLAS ST	LOT A, LOTS 416-419, VICTORIA, PLAN 48444 EXCEPT PART IN PLAN VIP64889
01040008	1200 DOUGLAS ST	LOT B OF LOTS 416 - 419, VICTORIA, PLAN 48444
01040009	650 VIEW ST	LOT C PLAN 48444 VICTORIA
01040010	1215 BROAD ST	LOT 1 OF LOTS 416 AND 417, VICTORIA, PLAN 64889
01041001	1241 GOVERNMENT ST	LOT A OF LOTS 164, 164A, 165, 165A (DD E36455), VICTORIA, PLAN 10820
01041003	615 YATES ST	LOT 1 OF LOTS 164A & 165A, VICTORIA, PLAN 38582
01041004	1210 BROAD ST	LOT 166A, VICTORIA, CITY
01041007	612 VIEW ST	LOT 167 VICTORIA
01041008	1221 GOVERNMENT ST	LOT 5 PLAN 10820 VICTORIA

**Schedule B - Bylaw No. 19-045**  
**Legal Description**

<b>Folio Number</b>	<b>Property Location</b>	<b>Legal Description</b>
01041009	1223 GOVERNMENT ST	LT 2 PL 10820 VICTORIA
01041010	620 VIEW ST	THE EAST HALF & THE W HALF OF LOT 167-A, VICTORIA, CITY
01042001	1325 GOVERNMENT ST	LOT 159 VICTORIA
01042003	1314 BROAD ST	LOT 159A/160A, PORTION E PTS VICTORIA
01042004	1312 BROAD ST	LOT 2, DISTRICT LOT 161A, VICTORIA, PLAN 5500
01042006	622 YATES ST	LOT "A" OF LOTS 161-A AND 162-A, VICTORIA, PLAN 3564
01042007	614 YATES ST	LOT C OF LOTS 161A & 162A, VICTORIA, PLAN 3564
01042008	606 YATES ST	THE EAST 50 FT OF LOT 162, VICTORIA
01042010	1306 BROAD ST	LOT 1 VICTORIA PLAN VIP5500
01042011	1313 GOVERNMENT ST	THE NORTH 1/2 OF LOT 161, VICTORIA, CITY
01042012	1319 GOVERNMENT ST	LOT 160, VICTORIA
01042014	1323 GOVERNMENT ST	LOT A PLAN 33100 DL 159 VICTORIA
01042015	1301 GOVERNMENT ST	LOT A OF LOTS 161 AND 162, VICTORIA, PLAN 49321, EXCEPT PART IN PLAN 54020
01042016	1305 GOVERNMENT ST	LOT 1, OF LOTS 161 & 162, VICTORIA, VIP54020
01043001	1315 BROAD ST	LOTS 424 & 425, VICTORIA, CITY PARCEL 1 (DD 176785-I) OF PARCEL A (DD 74649-I) OF LOTS 430 AND 431, VICTORIA
01043003	1328 DOUGLAS ST	AND 431, VICTORIA
01043007	1300 DOUGLAS ST	LOT 1 PLAN 17635 VICTORIA
01043008	648 YATES ST	LOT 421 VICTORIA
01043009	644 YATES ST	LOT 7 PLAN 2567
01043010	642 YATES ST	LOT 6 PLAN 2567 VICTORIA
01043011	640 YATES ST	LOT 5 OF LOT 422, VICTORIA, PLAN 2567
01043012	634 YATES ST	LOT 4 OF LOT 423, VICTORIA, PLAN 2567
01043013	632 YATES ST	LOT 3, OF LOT 423, VICTORIA, PLAN 2567
01043014	1305 BROAD ST	LOT 1 AND 2, DISTRICT LOTS 422 & 423, VICTORIA, PLAN 2567 PARCEL A ( DD 74649I) OF LOTS 430 AND 431, THE E 70 FT OF LOT 430 AND 431, VICTORIA
01043015	645 JOHNSON ST	LOT 430 AND 431, VICTORIA
01043017	1310 DOUGLAS ST	LOT 1 OF LOT 420, VICTORIA, VIS5193
01044003	1416 DOUGLAS ST	LOT A PLAN 12000 VICTORIA
01044006	1402 DOUGLAS ST	THE EASTERLY 60 FEET OF LOT 671, VICTORIA
01044008	1407 BROAD ST	LOT 665, VICTORIA CITY
01044009	1415 BROAD ST	LOT 666, VICTORIA, CITY
01044011	634 JOHNSON ST	LOT A OF LOTS 664 AND 671, VICTORIA, PLAN 34894
01044012	1410 DOUGLAS ST	LOT 1 OF LOT 670, VICTORIA, PLAN 23213

**Schedule B - Bylaw No. 19-045**  
**Legal Description**

<b>Folio Number</b>	<b>Property Location</b>	<b>Legal Description</b>
01045001	603 PANDORA AVE	LOT 1, OF LOTS 661, 662, AND 663, VICTORIA CITY, PLAN 7110
01045004	613 PANDORA AVE	REMAINDER LOTS 661 - 663, VICTORIA, EXCEPT THOSE PARTS
01045006	618 JOHNSON ST	IN PLAN 7110
01045010	1408 BROAD ST	LOT A VICTORIA EPP28096
01045011	1414 BROAD ST	LOT B, OF LOTS 657 & 658, VICTORIA, PLAN 7492
01045012	1	1407 GOVERNMENT ST
01045013	2	1407 GOVERNMENT ST
		LOT 1, OF LOT 658, VICTORIA, PLAN 32505
		LOT 2 PLAN 32505 VICTORIA
		LOT 1 OF LOTS 656 AND 663, VICTORIA, VIS1633
		LOT 2 OF LOTS 656 & 663, VICTORIA, VIS1633
01045018	1	1411 GOVERNMENT ST
		LOT 1 PLAN VIS4995 VICTORIA OF LOT 663 HERITAGE TX/EX
		BYLAW SECTION 359(1)(A) LGA 10 YEAR PERIOD EXPIRES 2010
01045019	2	1411 GOVERNMENT ST
01045028		1420 BROAD ST
01045029	1	610 JOHNSON ST
01046010		1672 DOUGLAS ST
		LOT 2 PLAN VIS4995 VICTORIA OF LOT 663 HERITAGE TX/EX
		BYLAW SECTION 359(1)(A) LGA 10 YEAR PERIOD EXPIRES 2010
		LOT A LOTS 659 & 660 VICTORIA, VIP71660
		LOT 1 OF LOTS 656 & 657 VICTORIA, VIS6304
		LOT A PLAN 11299 VICTORIA
01046021		20 CENTENNIAL SQ
01046024	1	1689 GOVERNMENT ST
01047007		1720 DOUGLAS ST
		LEASED PORTION OF LOT 2 OF LOTS 535, 584-592, 594-601, 1249,
		1250-1252, AND CLOSED ROAD ADJOINING, VICTORIA, VIP76432
		LEASED AREA OF LOT 1, VICTORIA, VIP76432
		LOT 611 & 612, VICTORIA, CITY
		THE NORTHERLY 50 FEET OF LOT 609 & LOT 610, VICTORIA,
01047008		1708 DOUGLAS ST
01047016		618 FISGARD ST
		CITY
		LOT 604
		LOT 13 AND LOT 14 EXCEPT THE W 19 FT OF LOTS 602 AND 603,
01047017		614 FISGARD ST
01047018		612 FISGARD ST
01047019		1701 GOVERNMENT ST
01047021		1713 GOVERNMENT ST
01047024		622 FISGARD ST
01047025		655 HERALD ST
01047026		638 FISGARD ST
01047027		646 FISGARD ST
01047028		1725 GOVERNMENT ST
		VICTORIA. PLAN 2779
		THE WESTERLY 19 FEET OF LOT 14 OF LOT 603, VICTORIA, PLAN 2779
		PLAN 2779 VICTORIA
		LOT 7 PL 2779 VICTORIA
		LOT 605 VICTORIA
		LOT A PLAN 42094 VICTORIA
		LOT 1 PLAN VIP55957 VICTORIA
		LOT 2 PLAN VIP55957 VICTORIA
		LOT 1 OF LOTS 618 & 619, VICTORIA, EPS569

**Schedule B - Bylaw No. 19-045**

<b>Folio Number</b>	<b>Property Location</b>	<b>Legal Description</b>
01047029	101 1725 GOVERNMENT ST	LOT 2 OF LOTS 618 & 619, VICTORIA, EPS569
01047057	1717 GOVERNMENT ST	LOT 5 OF LOTS 618 AND 619, VICTORIA, PLAN VIP2779
01047101	101 613 HERALD ST	STRATA LOT 1 VICTORIA STRATA PLAN EPS5226
01047102	102 613 HERALD ST	STRATA LOT 2 VICTORIA STRATA PLAN EPS5226
01048003	611 CHATHAM ST	LOT 634 AND 635, VICTORIA
01048004	629 CHATHAM ST	LOT 633
01048005	635 CHATHAM ST	LOT 632, VICTORIA
01048006	1850 DOUGLAS ST	LOT A OF LOTS 629, 630 & 631, VICTORIA, PLAN 25475
01048010	624 HERALD ST	LOT 624
01048011	618 HERALD ST	LOT 623
01048012	610 HERALD ST	LOT 620, 621, AND 622, VICTORIA
01048013	1802 DOUGLAS ST	LOT 1 PLAN 36720 VICTORIA
01048014	1885 GOVERNMENT ST	LOT A, OF LOTS 636 & 637, VICTORIA, PLAN 45681
01048016	650 HERALD ST	LOT 1 OF LOT 625, VICTORIA, VIS5362
01048017	652 HERALD ST	LOT 2 PLAN VIS5362 VICTORIA LOT 625
01049002	1900 DOUGLAS ST	LOT 1, OF LOTS 638-648, VICTORIA, PLAN 29369
01049004	1901 GOVERNMENT ST	LOT B (DD A36035) OF LOTS 638 & 639, VICTORIA, PLAN 2779
01055035	701 BELLEVILLE ST	LOT A VICTORIA EPP75355
01057007	1907 STORE ST	LOT A, LOTS 487-491, 500, 501, 506-508, VICTORIA, PLAN 45292
01057008	530 CHATHAM ST	LOT B OF LOTS 491-500, VICTORIA, PLAN 45292
01058001	515 CHATHAM ST	LOT 484 VICTORIA
01058002	533 CHATHAM ST	LOT 481 & 482, VICTORIA
01058004	1802 GOVERNMENT ST	VICTORIA LOT 477/478
01058005	542 HERALD ST	LOT 476 VICTORIA
01058010	504 HERALD ST	LOTS 469, 470, 471, AND 472, VICTORIA
01058011	532 HERALD ST	LOT A OF LOTS 473 & 474, VICTORIA, PLAN 68503
01058014	551 CHATHAM ST	LOT 1 OF LOT 479, VICTORIA, VIS5035
01058036	536 HERALD ST	TX/EX BYLAW SECTION 359(1)(A) LGA 10 YEAR PERIOD EXPIRES 2014
01059002	517 HERALD ST	LOT 1, OF LOTS 453, 465 & 466, VICTORIA, PLAN 14527
01059003	523 HERALD ST	LOT 2, OF LOTS 453, 465 & 466, VICTORIA, PLAN 14527
01059005	541 HERALD ST	LOT 463, VICTORIA, CITY
01059006	543 HERALD ST	LOT 462, VICTORIA, CITY
01059008	1750 GOVERNMENT ST	LOT 460 VICTORIA
01059009	564 FISGARD ST	LOT 459 VICTORIA
01059010	554 FISGARD ST	LT 2 PL 8952 VICTORIA

**Schedule B - Bylaw No. 19-045**

<b>Folio Number</b>	<b>Property Location</b>	<b>Legal Description</b>
01059011	546 FISGARD ST	LOT 457 VICTORIA
01059012	538 FISGARD ST	LOT 456, VICTORIA, CITY
01059013	530 FISGARD ST	LOT 454, VICTORIA
01059015	531 HERALD ST	LOT A OF LOT 464, VICTORIA, VIP68735
01059017	532 FISGARD ST	LOT C PLAN VIP68735 VICTORIA
01059030	1705 STORE ST	LOT 1 OF LOTS 451, 452, 467, 468, VICTORIA, PLAN 76332
01060004	539 FISGARD ST	LOT 445 VICTORIA
01060005	549 FISGARD ST	W 1/2 OF LT 443, VICTORIA, E 40 FT OF LT 444, VICTORIA
01060006	557 FISGARD ST	LOT A PLAN 17268 VICTORIA
01060007	565 FISGARD ST	LOT B OF LOT 442, VICTORIA, PLAN 17268
01060009	550 PANDORA AVE	LOT 440 VICTORIA
01060018	546 PANDORA AVE	LOT 1 OF LOT 439, VICTORIA, PLAN 32936
01060021	1619 STORE ST	LOT 1, OF CITY LOTS 154, 434, 449 & 450, VICTORIA, PLAN 41127
01060024	505 FISGARD ST	LOT A PLAN 42419 VICTORIA
01060025	506 PANDORA AVE	LOT A PLAN 41127 VICTORIA
01060038	530 PANDORA AVE	LOT 1 OF LOTS 435, 436, 437, 447, 448 AND 449 VICTORIA, EPS1833
01060039	524 PANDORA AVE	LOT 2 OF LOTS 435, 436, 437, 447, 448 AND 449, VICTORIA, EPS1833
01060040	519 FISGARD ST	LOT 3 OF LOTS 435, 436, 437, 447, 448 AND 449, VICTORIA, EPS1833
01061002	560 JOHNSON ST	LOT 1262, PT LOT 1264, LOTS 1265 AND 1266, PARCEL A OF LOTS 1265 & 1266, LOT 194, PARCEL A OF LOT 193, AND LOT 1265, LOT 528 AND 529, PART OF LOT 530, VICTORIA
01061004	529 PANDORA AVE	LOT 530 VICTORIA
01061008	582 JOHNSON ST	AMENDED LOT 1259, (DD 68237-I), VICTORIA, CITY
01061009	572 JOHNSON ST	LOT 1260 VICTORIA
01061010	566 JOHNSON ST	LOT 1261 VICTORIA
01061020	1 1441 STORE ST	LOT 1 PLAN VIS1580 VICTORIA
01061027	1450 GOVERNMENT ST	LOT 1 OF LOTS 533, 534 AND AMENDED LOT 1258, VICTORIA, VIS6012
01061101	CRU1 595 PANDORA AVE	LOT 1 VICTORIA EPS3741
01062003	541 JOHNSON ST	LOT 12, 13 & PART OF ALLEY ADJOINING LOT 13 OF LOT 178, VICTORIA, PLAN 2524
01062008	579 JOHNSON ST	PARCEL A OF LOTS 173 & 174, VICTORIA, CITY
01062009	585 JOHNSON ST	LOT 173, VICTORIA, EXCEPT THE WESTERLY 14.5 FEET
01062010	1320 GOVERNMENT ST	LOT 172, VICTORIA CITY, (SEE PLAN 184)

**Schedule B - Bylaw No. 19-045**

<b>Folio Number</b>	<b>Property Location</b>	<b>Legal Description</b>
01062013	1308 GOVERNMENT ST	LT 3 PL 23847 VICTORIA
01062014	578 YATES ST	LOT 4, DISTRICT LOT 182E, VICTORIA, PLAN 23847
01062015	574 YATES ST	LOT 5, DISTRICT LOTS 182E AND 183, VICTORIA, PLAN 23847
01062017	564 YATES ST	THE EASTERLY PART OF LOT 184, VICTORIA, CITY
01062020	546 YATES ST	LOT 1 OF LOTS 175, 176, 186, 187, VICTORIA, PLAN 30210
01062022	536 YATES ST	LOT 187 VICTORIA
01062026	1321 WADDINGTON ALLEY	LEASED PORTION OF LOT 9, VICTORIA, PLAN 2524
01062031	565 JOHNSON ST	LOT A, OF LOTS 174 & 175, VICTORIA, PLAN 36667 LOT 177, LOT 1 OF LOTS 175 AND 176, VICTORIA, PLAN 7314,
01062034	547 JOHNSON ST	EXCEPT PART IN PLANS 28721 AND 30210
01062037	537 JOHNSON ST	LOT 1 PLAN VIP68655 VICTORIA
01062038	101 524 YATES ST	LOT 1 OF LOTS 188 & 189, VICTORIA, VIS6630
01062039	101 534 YATES ST	LOT 2 OF LOTS 188 & 189, VICTORIA, VIS6630
01063006	510 YATES ST	LOT 24 OF LOT 191, VICTORIA, PLAN 2524
01063010	516 YATES ST	LOT 1 PLAN VIP52204 VICTORIA
01063013	101 1310 WADDINGTON ALLEY	LOT 1 OF LT 190 VICTORIA EPS2086
01064001	503 YATES ST	LOT 1 PLAN 7167 VICTORIA PARCEL "C" (DD 53505I), OF LOTS 197 & 198, VICTORIA, EXCEPT
01064002	527 YATES ST	PART IN PLAN 7167
01064004	533 YATES ST	LOT 197 VICTORIA
01064005	535 YATES ST	LOT 1 OF LOT 196, VICTORIA, PLAN 18712
01064007	1218 LANGLEY ST	VICTORIA
01064009	12 BASTION SQ	LOT A PLAN 19960 VICTORIA
01064010	10 BASTION SQ	PARCEL E ( DD 169756-I) OF LOTS 197, 198, 200 & 204, VICTORIA
01065002	1200 GOVERNMENT ST	LOTS 1595, 1596, 1597 & 1598, VICTORIA, CITY
01065004	1254 GOVERNMENT ST	LEASED AREA OF LOT 1 OF LOTS 1599 TO 1615, VICTORIA, PLAN 7696
01065006	1234 GOVERNMENT ST	LOT 1 VICTORIA PLAN VIP7696 LOTS 7, 8, 9,10,11, 12 & NORTH PART OF LOT 13, BLOCK 76,
01066002	1130 GOVERNMENT ST	SECTION 18, VICTORIA, PLAN 219
01066003	1116 GOVERNMENT ST	LOT 6 BLK 76 PLAN 219 SEC 18 VICTORIA
01066004	1110 GOVERNMENT ST	BLK 76 PL 219 VICTORIA
01066005	1108 GOVERNMENT ST	LOT 1, SECTION 18, VICTORIA, VIP13144 LOT 1, PT LOT 17, PT LOT 18, AND PARCEL A (DD 48020I) OF LOT
01066006	1102 GOVERNMENT ST	18, BLOCK 76, VICTORIA, PLAN 219
01067001	15 BASTION SQ	PART OF LOT 12, BLOCK 77, VICTORIA, PLAN 219
01067006	1114 LANGLEY ST	LOT 4, BLOCK 77, SECTION 18, VICTORIA, PLAN 219



**Schedule B - Bylaw No. 19-045**  
**Legal Description**

<b>Folio Number</b>	<b>Property Location</b>	<b>Legal Description</b>
01067008	520 FORT ST	LOT A PLAN 23498 SEC 18 VICTORIA
01067011	500 FORT ST	LOT 18 BLK 77 PLAN 219 VICTORIA
01067015	510 FORT ST	LOT 2 PLAN 29564 SEC 18 VICTORIA
01067018	31 BASTION SQ	LOT 1 (DD G19886) OF SECTION 18, VICTORIA, PLAN 22323
01067019	1107 WHARF ST	LOT A, VICTORIA, PLAN 32475
01067020	512 FORT ST	LOT A PLAN 47531 SEC 18 VICTORIA
01067022	101 19 BASTION SQ	LOT 1, SECTION 18, VICTORIA, VIS1861
01067023	102 19 BASTION SQ	LOT 2, SECTION 18, VICTORIA, VIS1861
01067024	201 19 BASTION SQ	LOT 3, SECTION 18, VICTORIA, VIS1861
01067025	202 19 BASTION SQ	LOT 4, SECTION 18, VICTORIA, VIS1861
01067026	301 19 BASTION SQ	LOT 5, SECTION 18, VICTORIA, VIS1861
01067027	302 19 BASTION SQ	LOT 6, SECTION 18, VICTORIA, VIS1861
01067028	4TH FL 19 BASTION SQ	LOT 7, SECTION 18, VICTORIA, VIS1861
01067029	4TH FL 19 BASTION SQ	LOT 8, SECTION 18, VICTORIA, VIS1861
01068002	517 FORT ST	LOT 5, 6 & 7, BLOCK 74, SECTION 18, VICTORIA, PLAN 219
01068003	1010 LANGLEY ST	LOT 4, BLOCK 74, SECTION 18, VICTORIA, PLAN 219
01068004	1000 LANGLEY ST	LOT A PLAN 26978 SEC 18 VICTORIA
01068005	1001 WHARF ST	LOT 13, BLOCK 74, SECTION 18, VICTORIA, PLAN 219
01069001	525 FORT ST	LOT 9, BLOCK 75, VICTORIA, PLAN 219
01069003	1012 GOVERNMENT ST	LOT 5 BLK 75 PLAN 219 VICTORIA
01069007	1020 GOVERNMENT ST	LOT 6, BLOCK 75, VICTORIA, PLAN 219
01069009	1022 GOVERNMENT ST	LOT A, SECTION 18, VICTORIA, PLAN 48819
01069011	1000 GOVERNMENT ST	PARCEL B BLK 75 VICTORIA VIP219
01070003	910 GOVERNMENT ST	LOT 1, SECTION 18, VICTORIA, VIS612
01072007	888 GOVERNMENT ST	LOT A SECTION 18 VICTORIA EPP69462
01073022	1202 WHARF ST	LOT 2, OF LOTS 200A,200B, AND LOT 203, VICTORIA, PLAN 28188
01073028	108 1218 WHARF ST	LOT 1 OF LOT 203, VICTORIA, VIS490
01073029	B 1218 WHARF ST	LOT 2 OF LOT 203, VICTORIA, VIS490
01073102	812 WHARF ST	LOT 1 PLAN 46631 SEC 18 VICTORIA
01073103	102 812 WHARF ST	LEASED PORTION OF LOT 1, SECTION 18, VICTORIA, & PART OF THE BED OF VICTORIA HARBOUR, PLAN 46631
01073104	812 WHARF ST	LEASED PORTION OF LOT 1, SECTION 18, VICTORIA, AND PART OF THE BED OF VICTORIA HARBOUR, PLAN 46631
01073105	1004 WHARF ST	LOT 1, VICTORIA, PLAN 46965

**Schedule B - Bylaw No. 19-045**

<b>Folio Number</b>	<b>Property Location</b>	<b>Legal Description</b>
01073106	1002 WHARF ST	LOT 2 PLAN 46965 VICTORIA
01073112	812 WHARF ST	LEASED PORTION OF LOT 1, SECTION 18, VICTORIA, AND PART
01073113	812 WHARF ST	OF THE BED OF VICTORIA HARBOUR, PLAN 46631
01073116	1006 WHARF ST	LEASED PT OF LOT 1 SEC 18 VICTORIA VIP46631
01073117	1244 WHARF ST	LOT 1 OF THE BED OF VICTORIA HARBOUR, VICTORIA, PLAN
01073118	700 GOVERNMENT ST	73553
01073119	950 WHARF ST	LOT A, LOT 201, VICTORIA, VIP86556
01074004	1314 WHARF ST	LOT A VICTORIA PLAN VIP73552
01075004	1630 STORE ST	LOT 1 VICTORIA EPP41916
		LOT 182-F, VICTORIA
		PARCEL A (DD 83205I) OF LOT 126, VICTORIA
		LOT A VICTORIA LEASE/PERMIT/LICENCE # W9010246, WATER
01075024	SWIFT ST	LOT FRONTING ON PART OF LOT A OF LOTS 125 AND 126
		VICTORIA PUBLIC HARBOUR LEASE NO W9010246 & W05101172.
		LOT 100 OF LOTS 125 & 126, AND PART OF VICTORIA HARBOUR,
01075124	100 407 SWIFT ST	VICTORIA, VIS4930
01075141	W01 456 PANDORA AVE	LOT 1 EPS3614
01075142	1620 STORE ST	LOT 2 EPS3614
01075143	490 PANDORA AVE	LOT 3 EPS3614
01075144	480 PANDORA AVE	LOT 4 EPS3614
01075145	470 PANDORA AVE	LOT 5 EPS3614
01075146	460 PANDORA AVE	LOT 6 EPS3614
01075270	1624 STORE ST	LOT A VICTORIA EPP70042
01076002	1720 STORE ST	LOT A, LOTS 122-124 AND 1271, VICTORIA, PLAN 18303
01076007	461 HERALD ST	LOT A PLAN 33307 VICTORIA
01076008	450 SWIFT ST	LOT 1, OF LOTS 122 & 123, VICTORIA, PLAN 36884
01076010	402 SWIFT ST	PLAN 36884 VICTORIA
01076012	440 SWIFT ST	LOT A, PART OF THE BED OF VICTORIA HARBOUR, VICTORIA, VIP85421
01077024	1810 STORE ST	LOT 1, VICTORIA LOTS 109-112, VICTORIA, PLAN 40579
01077027	1824 STORE ST	LOT 113, VICTORIA
01077035	1808 STORE ST	LEASED PORTION FRONTING ON LOT 1 PLAN 40579
01077039	STORE ST	LOT A, PART OF THE BED OF VICTORIA HARBOUR, VICTORIA, VIP79899
		LOT A OF PART OF THE BED OF VICTORIA HARBOUR, VICTORIA,
01077040	1924 STORE ST	VIP89366
01077044	1900 STORE ST	LOT 1 OF LOTS 114 & 115 VICTORIA VIP18628

**Schedule B - Bylaw No. 19-045**  
**Legal Description**

<b>Folio Number</b>	<b>Property Location</b>	<b>Legal Description</b>
01090002	680 MONTREAL ST	LOT 1 OF LOTS 563-570, 570A,571,575,577,578-583, VICTORIA, PLAN 27460 EXCEPT THAT PART IN PLAN 28869
01090135	225 BELLEVILLE ST	LOT 122, OF LOTS 563,-568, 575, 577-580, VICTORIA, VIS259
01091014	490 BELLEVILLE ST	LOT 1 VICTORIA PL VIP32311
01091020	430 BELLEVILLE ST	LEASE PORTION OF LOT 1 OF LOTS 502A-505A,539A-543A,890A-893A, VICTORIA, AND THE BED OF THE PUBLIC HARBOUR OF VICTORIA, PLAN 32311
01091034	490 BELLEVILLE ST	LOT A VICTORIA VIP73166 OF PART OF THE BED OF THE VICTORIA HARBOUR, LOT A, PLAN VIP32311, PT OF LOT 1 PL 32311 AND PT OF FORESHORE FRONTING ON MENZIES ST - LEASED FROM PROVINCIAL CAPITAL COMMISSION.
01091035	200 470 BELLEVILLE ST	LOT 1 PLAN VIP32311 LEASE
01091040	254 BELLEVILLE ST	LEASED PORTION OF LOT 1 OF PART OF THE BED OF VICTORIA HARBOUR, VICTORIA, VIP88260
01091043	300 470 BELLEVILLE ST	LOT 1 VICTORIA PLAN VIP32311
01091045	100 470 BELLEVILLE ST	LOT 1 VICTORIA PLAN VIP32311
01091046	400 470 BELLEVILLE ST	LOT 1 VICTORIA PLAN VIP32311
01091047	470 BELLEVILLE ST	LOT 1 VICTORIA PLAN VIP32311
01515001	1855 BLANSHARD ST	LOT 1, BLOCK B, SUBURBAN LOT 2, VICTORIA
01515026	1815 BLANSHARD ST	LOT 1 OF SUBURBAN LOT 3, VICTORIA, CITY
01516001	1725 BLANSHARD ST	LOT A (DD 80401W), SUBURBAN LOT 3, VICTORIA, PLAN 24225
01516028	1703 BLANSHARD ST	LOT 1, SUBURBAN LOTS 3 & 4, VICTORIA, PLAN 44563
01517160	1601 BLANSHARD ST	LOT 53 VICTORIA
01517161	1609 BLANSHARD ST	LOT 1 PLAN VIP72894 VICTORIA
02114004	640 MONTREAL ST	VICTORIA LEASE/PERMIT/LICENCE # W05071159
02114091	P01 630 MONTREAL ST	LT 44 PL VIS1897 VICTORIA
02114142	KINGSTON ST	PL 47225 VICTORIA
02114145	144 KINGSTON ST	LOT B OF LOTS 1282-1285, VICTORIA, VIP65113
02114146	146 KINGSTON ST	LOT 1 OF LOTS 1282-1285 AND PART OF THE BED OF THE PUBLIC HARBOUR, VICTORIA, VIP68049
02117020	309 BELLEVILLE ST	LOT A, OF LOTS 549-551, 556-561, 1272 AND 1273, VICTORIA, PLAN 33406
02119001	205 QUEBEC ST	VICTORIA LOT 940/941
02119006	225 QUEBEC ST	LOT 936 VICTORIA
02139016	520 MENZIES ST	LOT A OF LOTS 898, 899, 900, 912, 913 & 914, VICTORIA, PLAN 34995

**Schedule B - Bylaw No. 19-045**  
**Legal Description**

<b>Folio Number</b>	<b>Property Location</b>	<b>Legal Description</b>
02139017	425 QUEBEC ST	LT A PL 16491 VICTORIA
02140002	427 BELLEVILLE ST	LT 1 PL 26549 VICTORIA
02140003	463 BELLEVILLE ST	LT A PL 29722 VICTORIA
02140013	404 QUEBEC ST	VICTORIA LOT 940/941
02140014	412 QUEBEC ST	LOT A, OF LOTS 544, 545, AND 546, VICTORIA, PLAN 34577
03193065	P 810 HUMBOLDT ST	LOT 1 OF LOTS 328-331, 1240-1244, VICTORIA, VIS6830
03193066	AG01 810 HUMBOLDT ST	LOT 2 OF LOTS 328-331, 1240-1244, VICTORIA, VIS6830
03193067	AG04 810 HUMBOLDT ST	LOT 3 OF LOTS 328-331, 1240-1244, VICTORIA, VIS6830
03193068	AG05 810 HUMBOLDT ST	LOT 4 OF LOTS 328-331, 1240-1244, VICTORIA, VIS6830
03193070	BG02 810 HUMBOLDT ST	LOT 6 OF LOTS 328-331, 1240-1244, VICTORIA, VIS6830
03193071	BG01 810 HUMBOLDT ST	LOT 7 OF LOTS 328-331, 1240-1244, VICTORIA, VIS6830
03193072	AO1 810 HUMBOLDT ST	LOT 8 OF LOTS 328-331, 1240-1244, VICTORIA, VIS6830
03193073	AO2 810 HUMBOLDT ST	LOT 9 OF LOTS 328-331, 1240-1244, VICTORIA, VIS6830
03193074	AO3 810 HUMBOLDT ST	LOT 10 OF LOTS 328-331, 1240-1244, VICTORIA, VIS6830
03193075	AO4 810 HUMBOLDT ST	LOT 11 OF LOTS 328-331, 1240-1244, VICTORIA, VIS6830
03193076	AO5 810 HUMBOLDT ST	LOT 12 OF LOTS 328-331, 1240-1244, VICTORIA, VIS6830
03193077	809 FAIRFIELD RD	LOT 13 OF LOTS 328-331, 1240-1244, VICTORIA, VIS6830
03193078	805 FAIRFIELD RD	LOT 14 OF LOTS 328-331, 1240-1244, VICTORIA, VIS6830
13080153	234 100 HARBOUR RD	LOT 1, DISTRICT LOT 119, ESQUIMALT, VIS2360
13080154	236 100 HARBOUR RD	LOT 2, DISTRICT LOT 119, ESQUIMALT, VIS2360
13080155	238 100 HARBOUR RD	LOT 3, DISTRICT LOT 119, ESQUIMALT, VIS2360
13080156	240 100 HARBOUR RD	LOT 4, DISTRICT LOT 119, ESQUIMALT, VIS2360
13080157	242 100 HARBOUR RD	LOT 5, DISTRICT LOT 119, ESQUIMALT, VIS2360
13080158	244 100 HARBOUR RD	LOT 6, DISTRICT LOT 119, ESQUIMALT, VIS2360
13080159	246 100 HARBOUR RD	LOT 7, DISTRICT LOT 119, ESQUIMALT, VIS2360
13080160	248 100 HARBOUR RD	LOT 8, DISTRICT LOT 119, ESQUIMALT, VIS2360
13080161	250 100 HARBOUR RD	LOT 9, DISTRICT LOT 119, ESQUIMALT, VIS2360
13080162	252 100 HARBOUR RD	LOT 10, DISTRICT LOT 119, ESQUIMALT, VIS2360
13080163	254 100 HARBOUR RD	LOT 11, DISTRICT LOT 119, ESQUIMALT, VIS2360
13080164	239 100 HARBOUR RD	LOT 12, DISTRICT LOT 119, ESQUIMALT, VIS2360
13080165	237 100 HARBOUR RD	LOT 13, DISTRICT LOT 119, ESQUIMALT, VIS2360
13080166	235 100 HARBOUR RD	LOT 14, DISTRICT LOT 119, ESQUIMALT, VIS2360
13080167	233 100 HARBOUR RD	LOT 15, DISTRICT LOT 119, ESQUIMALT, VIS2360
13080168	231 100 HARBOUR RD	LOT 16, DISTRICT LOT 119, ESQUIMALT, VIS2360
13080169	229 100 HARBOUR RD	LOT 17, DISTRICT LOT 119, ESQUIMALT, VIS2360
13080170	227 100 HARBOUR RD	LOT 18, DISTRICT LOT 119, ESQUIMALT, VIS2360
13080171	332 100 HARBOUR RD	LOT 19, DISTRICT LOT 119, ESQUIMALT, VIS2360

**Schedule B - Bylaw No. 19-045**

<b>Folio Number</b>	<b>Property Location</b>	<b>Legal Description</b>
13080172	334 100 HARBOUR RD	LOT 20, DISTRICT LOT 119, ESQUIMALT, VIS2360
13080173	336 100 HARBOUR RD	LOT 21, DISTRICT LOT 119, ESQUIMALT, VIS2360
13080174	340 100 HARBOUR RD	LOT 22, DISTRICT LOT 119, ESQUIMALT, VIS2360
13080175	342 100 HARBOUR RD	LOT 23, DISTRICT LOT 119, ESQUIMALT, VIS2360
13080176	344 100 HARBOUR RD	LOT 24, DISTRICT LOT 119, ESQUIMALT, VIS2360
13080177	346 100 HARBOUR RD	LOT 25, DISTRICT LOT 119, ESQUIMALT, VIS2360
13080178	348 100 HARBOUR RD	LOT 26, DISTRICT LOT 119, ESQUIMALT, VIS2360
13080179	350 100 HARBOUR RD	LOT 27, DISTRICT LOT 119, ESQUIMALT, VIS2360
13080180	352 100 HARBOUR RD	LOT 28, DISTRICT LOT 119, ESQUIMALT, VIS2360
13080181	354 100 HARBOUR RD	LOT 29, DISTRICT LOT 119, ESQUIMALT, VIS2360
13080182	339 100 HARBOUR RD	LOT 30, DISTRICT LOT 119, ESQUIMALT, VIS2360
13080183	337 100 HARBOUR RD	LOT 31, DISTRICT LOT 119, ESQUIMALT, VIS2360
13080184	335 100 HARBOUR RD	LOT 32, DISTRICT LOT 119, ESQUIMALT, VIS2360
13080185	333 100 HARBOUR RD	LOT 33, DISTRICT LOT 119, ESQUIMALT, VIS2360
13080186	331 100 HARBOUR RD	LOT 34, DISTRICT LOT 119, ESQUIMALT, VIS2360
13080187	329 100 HARBOUR RD	LOT 35, DISTRICT LOT 119, ESQUIMALT, VIS2360
13080188	327 100 HARBOUR RD	LOT 36, DISTRICT LOT 119, ESQUIMALT, VIS2360
13080189	325 100 HARBOUR RD	LOT 37, DISTRICT LOT 119, ESQUIMALT, VIS2360
13080190	309 100 HARBOUR RD	LOT 38, DISTRICT LOT 119, ESQUIMALT, VIS2360
13080191	307 100 HARBOUR RD	LOT 39, DISTRICT LOT 119, ESQUIMALT, VIS2360
13080192	305 100 HARBOUR RD	LOT 40, DISTRICT LOT 119, ESQUIMALT, VIS2360
13080193	303 100 HARBOUR RD	LOT 41, DISTRICT LOT 119, ESQUIMALT, VIS2360
13080194	301 100 HARBOUR RD	LOT 42, DISTRICT LOT 119, ESQUIMALT, VIS2360
13080195	302 100 HARBOUR RD	LOT 43, DISTRICT LOT 119, ESQUIMALT, VIS2360
13080196	304 100 HARBOUR RD	LOT 44, DISTRICT LOT 119, ESQUIMALT, VIS2360
13080197	306 100 HARBOUR RD	LOT 45, DISTRICT LOT 119, ESQUIMALT, VIS2360
13080198	308 100 HARBOUR RD	LOT 46, DISTRICT LOT 119, ESQUIMALT, VIS2360
13080199	328 100 HARBOUR RD	LOT 47, DISTRICT LOT 119, ESQUIMALT, VIS2360
13080200	330 100 HARBOUR RD	LOT 48, DISTRICT LOT 119, ESQUIMALT, VIS2360
13080201	432 100 HARBOUR RD	LOT 49, DISTRICT LOT 119, ESQUIMALT, VIS2360
13080202	434 100 HARBOUR RD	LOT 50, DISTRICT LOT 119, ESQUIMALT, VIS2360
13080203	436 100 HARBOUR RD	LOT 51, DISTRICT LOT 119, ESQUIMALT, VIS2360
13080204	438 100 HARBOUR RD	LOT 52, DISTRICT LOT 119, ESQUIMALT, VIS2360
13080205	440 100 HARBOUR RD	LOT 53, DISTRICT LOT 119, ESQUIMALT, VIS2360
13080206	442 100 HARBOUR RD	LOT 54, DISTRICT LOT 119, ESQUIMALT, VIS2360
13080207	444 100 HARBOUR RD	LOT 55, DISTRICT LOT 119, ESQUIMALT, VIS2360
13080208	446 100 HARBOUR RD	LOT 56, DISTRICT LOT 119, ESQUIMALT, VIS2360

**Schedule B - Bylaw No. 19-045**

<b>Folio Number</b>	<b>Property Location</b>	<b>Legal Description</b>	
13080209	448	100 HARBOUR RD	LOT 57, DISTRICT LOT 119, ESQUIMALT, VIS2360
13080210	450	100 HARBOUR RD	LOT 58, DISTRICT LOT 119, ESQUIMALT, VIS2360
13080211	452	100 HARBOUR RD	LOT 59, DISTRICT LOT 119, ESQUIMALT, VIS2360
13080212	454	100 HARBOUR RD	LOT 60, DISTRICT LOT 119, ESQUIMALT, VIS2360
13080213	439	100 HARBOUR RD	LOT 61, DISTRICT LOT 119, ESQUIMALT, VIS2360
13080214	437	100 HARBOUR RD	LOT 62, DISTRICT LOT 119, ESQUIMALT, VIS2360
13080215	435	100 HARBOUR RD	LOT 63, DISTRICT LOT 119, ESQUIMALT, VIS2360
13080216	433	100 HARBOUR RD	LOT 64, DISTRICT LOT 119, ESQUIMALT, VIS2360
13080217	431	100 HARBOUR RD	LOT 65, DISTRICT LOT 119, ESQUIMALT, VIS2360
13080218	429	100 HARBOUR RD	LOT 66, DISTRICT LOT 119, ESQUIMALT, VIS2360
13080219	427	100 HARBOUR RD	LOT 67, DISTRICT LOT 119, ESQUIMALT, VIS2360
13080220	425	100 HARBOUR RD	LOT 68, DISTRICT LOT 119, ESQUIMALT, VIS2360
13080221	423	100 HARBOUR RD	LOT 69, DISTRICT LOT 119, ESQUIMALT, VIS2360
13080222	421	100 HARBOUR RD	LOT 70, DISTRICT LOT 119, ESQUIMALT, VIS2360
13080223	419	100 HARBOUR RD	LOT 71, DISTRICT LOT 119, ESQUIMALT, VIS2360
13080224	417	100 HARBOUR RD	LOT 72, DISTRICT LOT 119, ESQUIMALT, VIS2360
13080225	415	100 HARBOUR RD	LOT 73, DISTRICT LOT 119, ESQUIMALT, VIS2360
13080226	413	100 HARBOUR RD	LOT 74, DISTRICT LOT 119, ESQUIMALT, VIS2360
13080227	411	100 HARBOUR RD	LOT 75, DISTRICT LOT 119, ESQUIMALT, VIS2360
13080228	409	100 HARBOUR RD	LOT 76, DISTRICT LOT 119, ESQUIMALT, VIS2360
13080229	407	100 HARBOUR RD	LOT 77, DISTRICT LOT 119, ESQUIMALT, VIS2360
13080230	405	100 HARBOUR RD	LOT 78, DISTRICT LOT 119, ESQUIMALT, VIS2360
13080231	403	100 HARBOUR RD	LOT 79, DISTRICT LOT 119, ESQUIMALT, VIS2360
13080232	401	100 HARBOUR RD	LOT 80, DISTRICT LOT 119, ESQUIMALT, VIS2360
13080233	402	100 HARBOUR RD	LOT 81, DISTRICT LOT 119, ESQUIMALT, VIS2360
13080234	404	100 HARBOUR RD	LOT 82, DISTRICT LOT 119, ESQUIMALT, VIS2360
13080235	406	100 HARBOUR RD	LOT 83, DISTRICT LOT 119, ESQUIMALT, VIS2360
13080236	408	100 HARBOUR RD	LOT 84, DISTRICT LOT 119, ESQUIMALT, VIS2360
13080237	410	100 HARBOUR RD	LOT 85, DISTRICT LOT 119, ESQUIMALT, VIS2360
13080238	412	100 HARBOUR RD	LOT 86, DISTRICT LOT 119, ESQUIMALT, VIS2360
13080239	414	100 HARBOUR RD	LOT 87, DISTRICT LOT 119, ESQUIMALT, VIS2360
13080240	416	100 HARBOUR RD	LOT 88, DISTRICT LOT 119, ESQUIMALT, VIS2360
13080241	418	100 HARBOUR RD	LOT 89, DISTRICT LOT 119, ESQUIMALT, VIS2360
13080242	420	100 HARBOUR RD	LOT 90, DISTRICT LOT 119, ESQUIMALT, VIS2360
13080243	422	100 HARBOUR RD	LOT 91, DISTRICT LOT 119, ESQUIMALT, VIS2360
13080244	424	100 HARBOUR RD	LOT 92, DISTRICT LOT 119, ESQUIMALT, VIS2360
13080245	426	100 HARBOUR RD	LOT 93, DISTRICT LOT 119, ESQUIMALT, VIS2360

**Schedule B - Bylaw No. 19-045**

<b>Folio Number</b>	<b>Property Location</b>	<b>Legal Description</b>
13080246	428 100 HARBOUR RD	LOT 94, DISTRICT LOT 119, ESQUIMALT, VIS2360
13080247	430 100 HARBOUR RD	LOT 95, DISTRICT LOT 119, ESQUIMALT, VIS2360
13080248	532 100 HARBOUR RD	LOT 96, DISTRICT LOT 119, ESQUIMALT, VIS2360
13080249	534 100 HARBOUR RD	LOT 97, DISTRICT LOT 119, ESQUIMALT, VIS2360
13080250	536 100 HARBOUR RD	LOT 98, DISTRICT LOT 119, ESQUIMALT, VIS2360
13080251	538 100 HARBOUR RD	LOT 99, DISTRICT LOT 119, ESQUIMALT, VIS2360
13080252	540 100 HARBOUR RD	LOT 100, DISTRICT LOT 119, ESQUIMALT, VIS2360
13080253	542 100 HARBOUR RD	LOT 101, DISTRICT LOT 119, ESQUIMALT, VIS2360
13080254	544 100 HARBOUR RD	LOT 102, DISTRICT LOT 119, ESQUIMALT, VIS2360
13080255	546 100 HARBOUR RD	LOT 103, DISTRICT LOT 119, ESQUIMALT, VIS2360
13080256	548 100 HARBOUR RD	LOT 104, DISTRICT LOT 119, ESQUIMALT, VIS2360
13080257	550 100 HARBOUR RD	LOT 105, DISTRICT LOT 119, ESQUIMALT, VIS2360
13080258	552 100 HARBOUR RD	LOT 106, DISTRICT LOT 119, ESQUIMALT, VIS2360
13080259	554 100 HARBOUR RD	LOT 107, DISTRICT LOT 119, ESQUIMALT, VIS2360
13080260	539 100 HARBOUR RD	LOT 108, DISTRICT LOT 119, ESQUIMALT, VIS2360
13080261	537 100 HARBOUR RD	LOT 109, DISTRICT LOT 119, ESQUIMALT, VIS2360
13080262	535 100 HARBOUR RD	LOT 110, DISTRICT LOT 119, ESQUIMALT, VIS2360
13080263	533 100 HARBOUR RD	LOT 111, DISTRICT LOT 119, ESQUIMALT, VIS2360
13080264	531 100 HARBOUR RD	LOT 112, DISTRICT LOT 119, ESQUIMALT, VIS2360
13080265	529 100 HARBOUR RD	LOT 113, DISTRICT LOT 119, ESQUIMALT, VIS2360
13080266	527 100 HARBOUR RD	LOT 114, DISTRICT LOT 119, ESQUIMALT, VIS2360
13080267	525 100 HARBOUR RD	LOT 115, DISTRICT LOT 119, ESQUIMALT, VIS2360
13080268	523 100 HARBOUR RD	LOT 116, DISTRICT LOT 119, ESQUIMALT, VIS2360
13080269	521 100 HARBOUR RD	LOT 117, DISTRICT LOT 119, ESQUIMALT, VIS2360
13080270	519 100 HARBOUR RD	LOT 118, DISTRICT LOT 119, ESQUIMALT, VIS2360
13080271	517 100 HARBOUR RD	LOT 119, DISTRICT LOT 119, ESQUIMALT, VIS2360
13080272	515 100 HARBOUR RD	LOT 120, DISTRICT LOT 119, ESQUIMALT, VIS2360
13080273	513 100 HARBOUR RD	LOT 121, DISTRICT LOT 119, ESQUIMALT, VIS2360
13080274	511 100 HARBOUR RD	LOT 122, DISTRICT LOT 119, ESQUIMALT, VIS2360
13080275	509 100 HARBOUR RD	LOT 123, DISTRICT LOT 119, ESQUIMALT, VIS2360
13080276	507 100 HARBOUR RD	LOT 124, DISTRICT LOT 119, ESQUIMALT, VIS2360
13080277	505 100 HARBOUR RD	LOT 125, DISTRICT LOT 119, ESQUIMALT, VIS2360
13080278	503 100 HARBOUR RD	LOT 126, DISTRICT LOT 119, ESQUIMALT, VIS2360
13080279	501 100 HARBOUR RD	LOT 127, DISTRICT LOT 119, ESQUIMALT, VIS2360
13080280	502 100 HARBOUR RD	LOT 128, DISTRICT LOT 119, ESQUIMALT, VIS2360
13080281	504 100 HARBOUR RD	LOT 129, DISTRICT LOT 119, ESQUIMALT, VIS2360
13080282	506 100 HARBOUR RD	LOT 130, DISTRICT LOT 119, ESQUIMALT, VIS2360

**Schedule B - Bylaw No. 19-045**

<b>Folio Number</b>	<b>Property Location</b>	<b>Legal Description</b>	
13080283	508	100 HARBOUR RD	LOT 131, DISTRICT LOT 119, ESQUIMALT, VIS2360
13080284	510	100 HARBOUR RD	LOT 132, DISTRICT LOT 119, ESQUIMALT, VIS2360
13080285	512	100 HARBOUR RD	LOT 133, DISTRICT LOT 119, ESQUIMALT, VIS2360
13080286	514	100 HARBOUR RD	LOT 134, DISTRICT LOT 119, ESQUIMALT, VIS2360
13080287	516	100 HARBOUR RD	LOT 135, DISTRICT LOT 119, ESQUIMALT, VIS2360
13080288	518	100 HARBOUR RD	LOT 136, DISTRICT LOT 119, ESQUIMALT, VIS2360
13080289	520	100 HARBOUR RD	LOT 137, DISTRICT LOT 119, ESQUIMALT, VIS2360
13080290	522	100 HARBOUR RD	LOT 138, DISTRICT LOT 119, ESQUIMALT, VIS2360
13080291	524	100 HARBOUR RD	LOT 139, DISTRICT LOT 119, ESQUIMALT, VIS2360
13080292	526	100 HARBOUR RD	LOT 140, DISTRICT LOT 119, ESQUIMALT, VIS2360
13080293	528	100 HARBOUR RD	LOT 141, DISTRICT LOT 119, ESQUIMALT, VIS2360
13080294	530	100 HARBOUR RD	LOT 142, DISTRICT LOT 119, ESQUIMALT, VIS2360
13080295	638	100 HARBOUR RD	LOT 143, DISTRICT LOT 119, ESQUIMALT, VIS2360
13080296	640	100 HARBOUR RD	LOT 144, DISTRICT LOT 119, ESQUIMALT, VIS2360
13080297	642	100 HARBOUR RD	LOT 145, DISTRICT LOT 119, ESQUIMALT, VIS2360
13080298	644	100 HARBOUR RD	LOT 146, DISTRICT LOT 119, ESQUIMALT, VIS2360
13080299	646	100 HARBOUR RD	LOT 147, DISTRICT LOT 119, ESQUIMALT, VIS2360
13080300	648	100 HARBOUR RD	LOT 148, DISTRICT LOT 119, ESQUIMALT, VIS2360
13080301	650	100 HARBOUR RD	LOT 149, DISTRICT LOT 119, ESQUIMALT, VIS2360
13080302	652	100 HARBOUR RD	LOT 150, DISTRICT LOT 119, ESQUIMALT, VIS2360
13080303	654	100 HARBOUR RD	LOT 151, DISTRICT LOT 119, ESQUIMALT, VIS2360
13080304	639	100 HARBOUR RD	LOT 152, DISTRICT LOT 119, ESQUIMALT, VIS2360
13080305	637	100 HARBOUR RD	LOT 153, DISTRICT LOT 119, ESQUIMALT, VIS2360
13080306	635	100 HARBOUR RD	LOT 154, DISTRICT LOT 119, ESQUIMALT, VIS2360
13080307	633	100 HARBOUR RD	LOT 155, DISTRICT LOT 119, ESQUIMALT, VIS2360
13080308	631	100 HARBOUR RD	LOT 156, DISTRICT LOT 119, ESQUIMALT, VIS2360
13080309	629	100 HARBOUR RD	LOT 157, DISTRICT LOT 119, ESQUIMALT, VIS2360
13080310	627	100 HARBOUR RD	LOT 158, DISTRICT LOT 119, ESQUIMALT, VIS2360
13080311	625	100 HARBOUR RD	LOT 159, DISTRICT LOT 119, ESQUIMALT, VIS2360
13080312	623	100 HARBOUR RD	LOT 160, DISTRICT LOT 119, ESQUIMALT, VIS2360
13080313	621	100 HARBOUR RD	LOT 161, DISTRICT LOT 119, ESQUIMALT, VIS2360
13080314	619	100 HARBOUR RD	LOT 162, DISTRICT LOT 119, ESQUIMALT, VIS2360
13080315	617	100 HARBOUR RD	LOT 163, DISTRICT LOT 119, ESQUIMALT, VIS2360
13080316	615	100 HARBOUR RD	LOT 164, DISTRICT LOT 119, ESQUIMALT, VIS2360
13080317	613	100 HARBOUR RD	LOT 165, DISTRICT LOT 119, ESQUIMALT, VIS2360
13080318	611	100 HARBOUR RD	LOT 166, DISTRICT LOT 119, ESQUIMALT, VIS2360
13080319	609	100 HARBOUR RD	LOT 167, DISTRICT LOT 119, ESQUIMALT, VIS2360



**Schedule B - Bylaw No. 19-045**


<b>Folio Number</b>	<b>Property Location</b>	<b>Legal Description</b>	
13080320	607	100 HARBOUR RD	LOT 168, DISTRICT LOT 119, ESQUIMALT, VIS2360
13080321	605	100 HARBOUR RD	LOT 169, DISTRICT LOT 119, ESQUIMALT, VIS2360
13080322	603	100 HARBOUR RD	LOT 170, DISTRICT LOT 119, ESQUIMALT, VIS2360
13080323	601	100 HARBOUR RD	LOT 171, DISTRICT LOT 119, ESQUIMALT, VIS2360
13080324	602	100 HARBOUR RD	LOT 172, DISTRICT LOT 119, ESQUIMALT, VIS2360
13080325	604	100 HARBOUR RD	LOT 173, DISTRICT LOT 119, ESQUIMALT, VIS2360
13080326	606	100 HARBOUR RD	LOT 174, DISTRICT LOT 119, ESQUIMALT, VIS2360
13080327	608	100 HARBOUR RD	LOT 175, DISTRICT LOT 119, ESQUIMALT, VIS2360
13080328	610	100 HARBOUR RD	LOT 176, DISTRICT LOT 119, ESQUIMALT, VIS2360
13080329	612	100 HARBOUR RD	LOT 177, DISTRICT LOT 119, ESQUIMALT, VIS2360
13080330	614	100 HARBOUR RD	LOT 178, DISTRICT LOT 119, ESQUIMALT, VIS2360
13080331	616	100 HARBOUR RD	LOT 179, DISTRICT LOT 119, ESQUIMALT, VIS2360
13080332	618	100 HARBOUR RD	LOT 180, DISTRICT LOT 119, ESQUIMALT, VIS2360
13080333	620	100 HARBOUR RD	LOT 181, DISTRICT LOT 119, ESQUIMALT, VIS2360
13080334	622	100 HARBOUR RD	LOT 182, DISTRICT LOT 119, ESQUIMALT, VIS2360
13080335	624	100 HARBOUR RD	LOT 183, DISTRICT LOT 119, ESQUIMALT, VIS2360
13080336	626	100 HARBOUR RD	LOT 184, DISTRICT LOT 119, ESQUIMALT, VIS2360
13080337	628	100 HARBOUR RD	LOT 185, DISTRICT LOT 119, ESQUIMALT, VIS2360
13080338	630	100 HARBOUR RD	LOT 186, DISTRICT LOT 119, ESQUIMALT, VIS2360
13080339	738	100 HARBOUR RD	LOT 187, DISTRICT LOT 119, ESQUIMALT, VIS2360
13080340	740	100 HARBOUR RD	LOT 188, DISTRICT LOT 119, ESQUIMALT, VIS2360
13080341	742	100 HARBOUR RD	LOT 189, DISTRICT LOT 119, ESQUIMALT, VIS2360
13080342	744	100 HARBOUR RD	LOT 190, DISTRICT LOT 119, ESQUIMALT, VIS2360
13080343	746	100 HARBOUR RD	LOT 191, DISTRICT LOT 119, ESQUIMALT, VIS2360
13080344	748	100 HARBOUR RD	LOT 192, DISTRICT LOT 119, ESQUIMALT, VIS2360
13080345	750	100 HARBOUR RD	LOT 193, DISTRICT LOT 119, ESQUIMALT, VIS2360
13080346	752	100 HARBOUR RD	LOT 194, DISTRICT LOT 119, ESQUIMALT, VIS2360
13080347	754	100 HARBOUR RD	LOT 195, DISTRICT LOT 119, ESQUIMALT, VIS2360
13080348	739	100 HARBOUR RD	LOT 196, DISTRICT LOT 119, ESQUIMALT, VIS2360
13080349	737	100 HARBOUR RD	LOT 197, DISTRICT LOT 119, ESQUIMALT, VIS2360
13080350	735	100 HARBOUR RD	LOT 198, DISTRICT LOT 119, ESQUIMALT, VIS2360
13080351	733	100 HARBOUR RD	LOT 199, DISTRICT LOT 119, ESQUIMALT, VIS2360
13080352	731	100 HARBOUR RD	LOT 200, DISTRICT LOT 119, ESQUIMALT, VIS2360
13080353	729	100 HARBOUR RD	LOT 201, DISTRICT LOT 119, ESQUIMALT, VIS2360
13080354	727	100 HARBOUR RD	LOT 202, DISTRICT LOT 119, ESQUIMALT, VIS2360
13080355	725	100 HARBOUR RD	LOT 203, DISTRICT LOT 119, ESQUIMALT, VIS2360
13080356	723	100 HARBOUR RD	LOT 204, DISTRICT LOT 119, ESQUIMALT, VIS2360

**Schedule B - Bylaw No. 19-045**

<b>Folio Number</b>	<b>Property Location</b>	<b>Legal Description</b>
13080357	721 100 HARBOUR RD	LOT 205, DISTRICT LOT 119, ESQUIMALT, VIS2360
13080358	719 100 HARBOUR RD	LOT 206, DISTRICT LOT 119, ESQUIMALT, VIS2360
13080359	717 100 HARBOUR RD	LOT 207, DISTRICT LOT 119, ESQUIMALT, VIS2360
13080360	715 100 HARBOUR RD	LOT 208, DISTRICT LOT 119, ESQUIMALT, VIS2360
13080361	713 100 HARBOUR RD	LOT 209, DISTRICT LOT 119, ESQUIMALT, VIS2360
13080362	711 100 HARBOUR RD	LOT 210, DISTRICT LOT 119, ESQUIMALT, VIS2360
13080363	709 100 HARBOUR RD	LOT 211, DISTRICT LOT 119, ESQUIMALT, VIS2360
13080364	707 100 HARBOUR RD	LOT 212, DISTRICT LOT 119, ESQUIMALT, VIS2360
13080365	705 100 HARBOUR RD	LOT 213, DISTRICT LOT 119, ESQUIMALT, VIS2360
13080366	703 100 HARBOUR RD	LOT 214, DISTRICT LOT 119, ESQUIMALT, VIS2360
13080367	701 100 HARBOUR RD	LOT 215, DISTRICT LOT 119, ESQUIMALT, VIS2360
13080368	704 100 HARBOUR RD	LOT 216, DISTRICT LOT 119, ESQUIMALT, VIS2360
13080369	706 100 HARBOUR RD	LOT 217, DISTRICT LOT 119, ESQUIMALT, VIS2360
13080370	708 100 HARBOUR RD	LOT 218, DISTRICT LOT 119, ESQUIMALT, VIS2360
13080371	710 100 HARBOUR RD	LOT 219, DISTRICT LOT 119, ESQUIMALT, VIS2360
13080372	712 100 HARBOUR RD	LOT 220, DISTRICT LOT 119, ESQUIMALT, VIS2360
13080373	714 100 HARBOUR RD	LOT 221, DISTRICT LOT 119, ESQUIMALT, VIS2360
13080374	716 100 HARBOUR RD	LOT 222, DISTRICT LOT 119, ESQUIMALT, VIS2360
13080375	718 100 HARBOUR RD	LOT 223, DISTRICT LOT 119, ESQUIMALT, VIS2360
13080376	720 100 HARBOUR RD	LOT 224, DISTRICT LOT 119, ESQUIMALT, VIS2360
13080377	722 100 HARBOUR RD	LOT 225, DISTRICT LOT 119, ESQUIMALT, VIS2360
13080378	724 100 HARBOUR RD	LOT 226, DISTRICT LOT 119, ESQUIMALT, VIS2360
13080379	726 100 HARBOUR RD	LOT 227, DISTRICT LOT 119, ESQUIMALT, VIS2360
13080380	728 100 HARBOUR RD	LOT 228, DISTRICT LOT 119, ESQUIMALT, VIS2360
13080381	823 100 HARBOUR RD	LOT 229, DISTRICT LOT 119, ESQUIMALT, VIS2360
13080382	821 100 HARBOUR RD	LOT 230, DISTRICT LOT 119, ESQUIMALT, VIS2360
13080383	819 100 HARBOUR RD	LOT 231, DISTRICT LOT 119, ESQUIMALT, VIS2360
13080384	817 100 HARBOUR RD	LOT 232, DISTRICT LOT 119, ESQUIMALT, VIS2360
13080385	815 100 HARBOUR RD	LOT 233, DISTRICT LOT 119, ESQUIMALT, VIS2360
13080386	813 100 HARBOUR RD	LOT 234, DISTRICT LOT 119, ESQUIMALT, VIS2360
13080387	811 100 HARBOUR RD	LOT 235, DISTRICT LOT 119, ESQUIMALT, VIS2360
13080388	809 100 HARBOUR RD	LOT 236, DISTRICT LOT 119, ESQUIMALT, VIS2360
13080389	807 100 HARBOUR RD	LOT 237, DISTRICT LOT 119, ESQUIMALT, VIS2360
13080390	805 100 HARBOUR RD	LOT 238, DISTRICT LOT 119, ESQUIMALT, VIS2360
13080391	803 100 HARBOUR RD	LOT 239, DISTRICT LOT 119, ESQUIMALT, VIS2360
13080392	806 100 HARBOUR RD	LOT 240, DISTRICT LOT 119, ESQUIMALT, VIS2360
13080393	808 100 HARBOUR RD	LOT 241, DISTRICT LOT 119, ESQUIMALT, VIS2360

**Schedule B - Bylaw No. 19-045**  
**Legal Description**

<b>Folio Number</b>		<b>Property Location</b>	
13080394	810	100 HARBOUR RD	LOT 242, DISTRICT LOT 119, ESQUIMALT, VIS2360
13080395	812	100 HARBOUR RD	LOT 243, DISTRICT LOT 119, ESQUIMALT, VIS2360
13080396	814	100 HARBOUR RD	LOT 244, DISTRICT LOT 119, ESQUIMALT, VIS2360
13080397	818	100 HARBOUR RD	LOT 245, DISTRICT LOT 119, ESQUIMALT, VIS2360
13080398	820	100 HARBOUR RD	LOT 246, DISTRICT LOT 119, ESQUIMALT, VIS2360
13080399	822	100 HARBOUR RD	LOT 247, DISTRICT LOT 119, ESQUIMALT, VIS2360
13080400	824	100 HARBOUR RD	LOT 248, DISTRICT LOT 119, ESQUIMALT, VIS2360
13080401	826	100 HARBOUR RD	LOT 249, DISTRICT LOT 119, ESQUIMALT, VIS2360
13080402	828	100 HARBOUR RD	LOT 250, DISTRICT LOT 119, ESQUIMALT, VIS2360

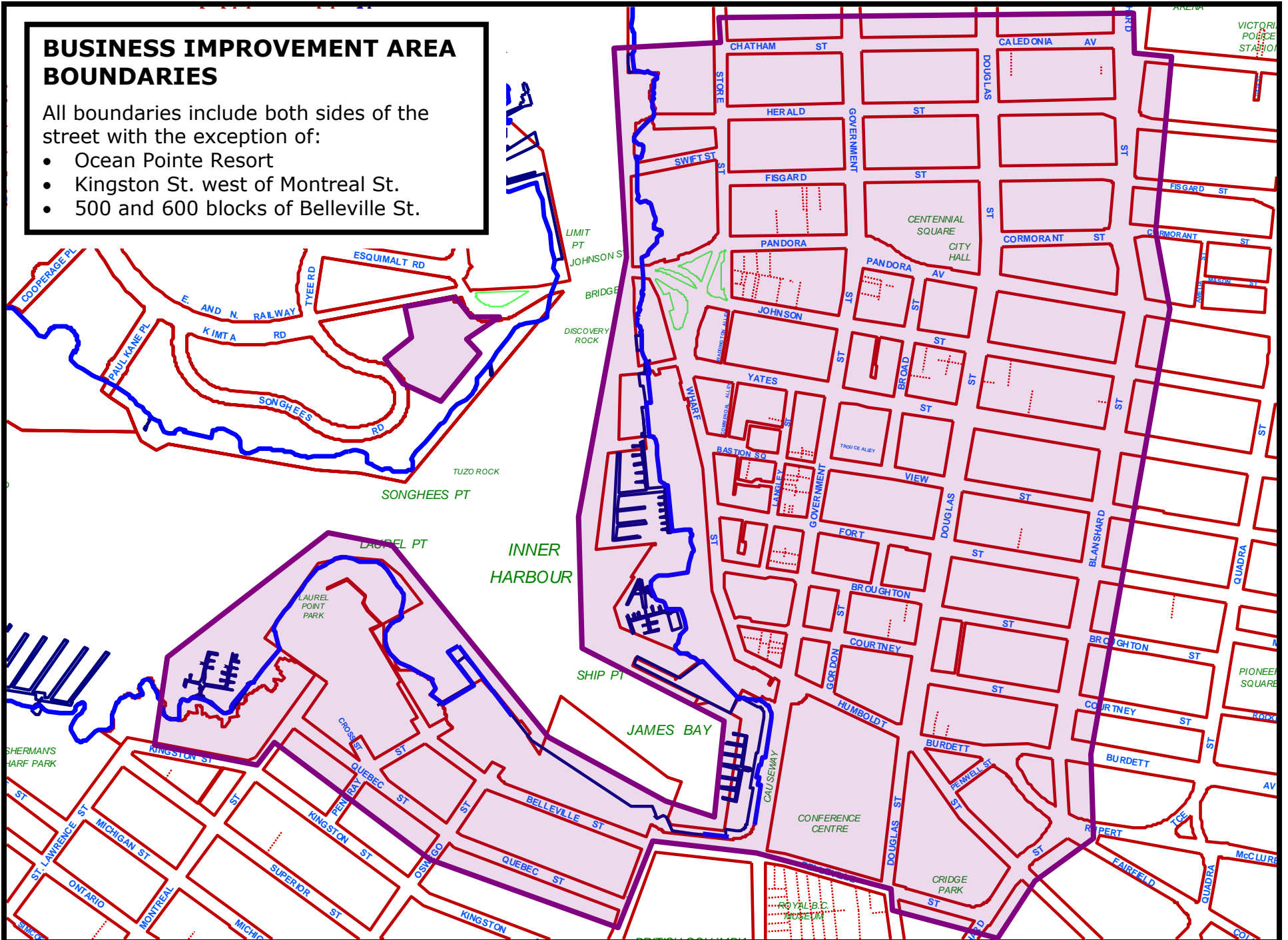


# Schedule A – Map of Downtown Victoria Business Improvement Area

## BUSINESS IMPROVEMENT AREA BOUNDARIES

All boundaries include both sides of the street with the exception of:

- Ocean Pointe Resort
- Kingston St. west of Montreal St.
- 500 and 600 blocks of Belleville St.



**Schedule B - Bylaw No. 19-045**

<b>Folio Number</b>		<b>Property Location</b>	<b>Legal Description</b>
01001154	A	777 BLANSHARD ST	LOT 1, SECTION 88, VICTORIA, VIS7062
01001155	B	777 BLANSHARD ST	LOT 2, SECTION 88, VICTORIA, VIS7062
01001156	101	777 BLANSHARD ST	LOT 3, SECTION 88, VICTORIA, VIS7062
01001157	102	777 BLANSHARD ST	LOT 4, SECTION 88, VICTORIA, VIS7062
01001158	103	777 BLANSHARD ST	LOT 5, SECTION 88, VICTORIA, VIS7062
01001159	104	777 BLANSHARD ST	LOT 6, SECTION 88, VICTORIA, VIS7062
01001160	105	777 BLANSHARD ST	LOT 7, SECTION 88, VICTORIA, VIS7062
01004001		1019 BLANSHARD ST	LOT 279 & LOT 280 VICTORIA, EXCEPT THE N 8 FT THEREOF NOW FORMING PART OF FORT ST
01004023		1009 BLANSHARD ST	THE NORTHERLY 30 FEET OF LOT 261, VICTORIA, CITY
01004024		804 BROUGHTON ST	LOT 1 OF LOTS 261 & 262, VICTORIA, PLAN 31711
01005023		1107 BLANSHARD ST	LOT 281, VICTORIA CITY
01005024		1115 BLANSHARD ST	PARCEL A (DD 189158I) OF LOTS 302 & 303, VICTORIA
01005162		1125 BLANSHARD ST	LOT A PLAN VIP73975 VICTORIA
01006001		812 VIEW ST	LOT 1, OF LOTS 304, 305, 326, & 327, VICTORIA, PLAN 27731 LOT 1 OF LOTS 368, 370-372, 383-387, VICTORIA, VIP65118
01007019		826 YATES ST	EXCEPT PART IN PLAN VIP83639
01007021		1321 BLANSHARD ST	LOT A OF LOTS 368-370, 385-387 VICTORIA, VIP83640
01008025		800 JOHNSON ST	LOT 1 OF LOTS 388, 389, 390 & 432, VICTORIA, PLAN 49562
01008028	1	834 JOHNSON ST	LOT 1 OF LOTS 392 AND 393, VICTORIA, EPS522
01008029	2	834 JOHNSON ST	LOT 2 OF LOTS 392 AND 393, VICTORIA, EPS522
01008030	3	834 JOHNSON ST	LOT 3 OF LOTS 392 AND 393, VICTORIA, EPS522
01015001		1961 DOUGLAS ST	LOT A OF LOTS 736, 747, 748, 749 & 751, VICTORIA, PLAN 24557
01015006		752 CALEDONIA AVE	THE S 72 FT OF LOT 740, VICTORIA
01015007		746 CALEDONIA AVE	LOT 739 VICTORIA
01015011		710 CALEDONIA AVE	LOT 1 PLAN 23509 VICTORIA
01015013		734 CALEDONIA AVE	LOT 1 OF LOTS 737 & 738, VICTORIA, VIS5569
01015014		736 CALEDONIA AVE	LOT 2 OF LOTS 737 & 738, VICTORIA, VIS5569
01015015		738 CALEDONIA AVE	LOT 3 OF LOTS 737 & 738, VICTORIA, VIS5569
01015016		732 CALEDONIA AVE	LOT 4 OF LOTS 737 & 738, VICTORIA, VIS5569
01016002		1819 DOUGLAS ST	LOT A OF LOTS 730 AND 731 VICTORIA EPP62664
01016013		1813 DOUGLAS ST	THE SOUTH 1/2 OF LOT 730 & 731, VICTORIA
01016025		1803 DOUGLAS ST	LOT A OF LOTS 712-716, 723-729, VICTORIA, VIP86828
01016028		755 CALEDONIA AVE	LOT 1 OF LOTS 714 715 716 726 727 728 AND 729 VICTORIA EPP77385
01016029		785 CALEDONIA AVE	LOT 2 OF LOTS 723 724 725 AND 726 VICTORIA EPP77385

**Schedule B - Bylaw No. 19-045**

Folio Number	Property Location	Legal Description
01017001 01017004 01017200	1700 BLANSHARD ST 780 FISGARD ST 777 HERALD ST	REMAINDER OF LOT A, OF LOTS 699 TO 700 INCLUSIVE, AND OF LOTS 703 TO 707 INCLUSIVE, VICTORIA, PLAN 13333 LOT 2 EPP3862 EXCEPT PART IN EPP38768 LOT 1 VICTORIA EPP80079
01018010 01018016 01018017 01018022 01018074	101 741 FISGARD ST 722 CORMORANT ST 1601 DOUGLAS ST 770 CORMORANT ST 727 FISGARD ST	LOT 684 & LOT 683, VICTORIA, EXCEPT PART SHOWN COLOURED RED ON PLAN 316 BL, THE E 1/2 OF LOT 685 AND THE W 1/2 OF LOT 685, VICTORIA LOT 674 VICTORIA THE S 90 FT OF LTS 672 & 673 VICTORIA LOT 1 OF LOTS 678, 679 & 680, VICTORIA, VIS1190 LOT A PLAN VIP53962 VICTORIA
01018075 01018076 01019008 01019009 01020003 01020004 01020008 01020009 01020010	1675 DOUGLAS ST 719 FISGARD ST 1520 BLANSHARD ST 1515 DOUGLAS ST 723 PANDORA AVE 735 PANDORA AVE 769 PANDORA AVE 785 PANDORA AVE 791 PANDORA AVE	LOT A OF LOTS 672, 673, 689, 690 & 691, VICTORIA, PLAN 54550 LOT 1 OF LOTS 687 AND 688, VICTORIA, PLAN 76202 LOT B OF LOT 1257, VICTORIA, VIP60943 LOT 1 OF LOT 1247, 1248 AND 1257 VICTORIA EPP27886 LOT 157, VICTORIA LOT 156 VICTORIA LOT 151, VICTORIA CITY LOT 150 VICTORIA LOT 149 VICTORIA
01020012 01020013 01020014 01020015 01020017 01020021 01020022 01020023	726 JOHNSON ST 722 JOHNSON ST 716 JOHNSON ST 1405 DOUGLAS ST 1483 DOUGLAS ST 1410 BLANSHARD ST 1406 BLANSHARD ST 780 JOHNSON ST	LEASED PART OF LOT 2 OF LOTS 143-146, VICTORIA, VIP69294 LOT 142 VICTORIA LOT 141 LOT 1 OF LOTS 139 & 140, VICTORIA, PLAN 21972 LOT A PL 38222 VICTORIA LOT 1 OF LOTS 147 & 148, VICTORIA, VIS6683 LOT 2 OF LOTS 147 & 148, VICTORIA, VIS6683 LOT 3 OF LOTS 147 & 148, VICTORIA, VIS6683 LOT 20 EXCEPT PARCEL B (DD 35690I) THEREOF AND LOT 37, VICTORIA
01021001 01021002 01021004 01021005 01021006 01021009	1313 DOUGLAS ST 705 JOHNSON ST 721 JOHNSON ST 727 JOHNSON ST 731 JOHNSON ST 1320 BLANSHARD ST	LOT 36, THE WESTERLY 8 1/2 INCHES OF LOT 35, VICTORIA LOT 34, VICTORIA CITY LOT 33 VICTORIA LOT 32 VICTORIA LOT 1 PLAN 11516 VICTORIA

**Schedule B - Bylaw No. 19-045**  
**Legal Description**

<b>Folio Number</b>	<b>Property Location</b>	<b>Legal Description</b>
01021010	1318 BLANSHARD ST	LOT 2 OF LOT 107, VICTORIA, PLAN 11516
01021011	794 YATES ST	LOT 29 & THE SOUTHERLY 22 FEET OF LOT 107, VICTORIA CITY
01021012	784 YATES ST	THE E 1/2 OF LOT 572, VICTORIA
01021013	760 YATES ST	LOT 1, VICTORIA, PLAN 28532
01021020	702 YATES ST	PARCEL B (DD 35690I) OF LOT 20, VICTORIA
01021023	706 YATES ST	LOT A, VICTORIA, PLAN 46366
01021026	780 YATES ST	LOT 1 PLAN VIP63791 VICTORIA LOTS 30 31 108 AND 572
01021030	726 YATES ST	LOT 1 OF LOTS 23, 24, 25 AND 26 VICTORIA EPS2516
01021031	732 YATES ST	LOT 2 OF LOTS 23, 24, 25 AND 26 VICTORIA EPS2516
01021032	736 YATES ST	LOT 3 OF LOTS 23, 24, 25 AND 26 VICTORIA EPS2516
01021033	740 YATES ST	LOT 4 OF LOTS 23, 24, 25 AND 26 VICTORIA EPS2516
01021034	744 YATES ST	LOT 5 OF LOTS 23, 24, 25 AND 26 VICTORIA EPS2516
01022001	1225 DOUGLAS ST	LOT 1 PLAN 11443 VICTORIA
01022002	709 YATES ST	PARCEL "A" (DD 146507I) OF LOTS 3, 17 & 18, VICTORIA
01022005	727 YATES ST	THE WESTERLY 30 FEET OF LOT 15, VICTORIA, CITY THE EASTERLY 50 FEET OF LOT 13, VICTORIA, EXCEPT THE
01022008	749 YATES ST	EASTERLY 16 FEET 4 INCHES OF SAID LOT
01022009	753 YATES ST	LOT 13 VICTORIA
01022010	759 YATES ST	LOTS 12 & 105 & 106, VICTORIA
01022017	716 VIEW ST	LOT 2, OF 4, VICTORIA, PLAN 22063
01022018	714 VIEW ST	LOT A PL 23702 VICTORIA
01022019	712 VIEW ST	LOT 4 VICTORIA THE EASTERLY 40 FEET OF LOT 3, VICTORIA, EXCEPT THE
01022020	708 VIEW ST	NORTHERLY 7 FEET THEREOF
01022021	1201 DOUGLAS ST	LOT 2 & THE WEST 1/3 OF LOT 3, VICTORIA
01022031	743 YATES ST	LOT A PLAN VIS4308 VICTORIA
01022032	738 VIEW ST	LOT B PLAN VIS4308 VICTORIA
01023001	1175 DOUGLAS ST	LOT A OF LOTS 44, 45, 403 & 410, VICTORIA, PLAN 22117
01023003	749 VIEW ST	LOT 39 VICTORIA
01023004	751 VIEW ST	LOT 38 VICTORIA
01023005	1114 BLANSHARD ST	LOT 61, VICTORIA, CITY
01023006	1106 BLANSHARD ST	LOT 2 OF LOTS 28 & 66, VICTORIA, PLAN 4755
01023007	780 FORT ST	LOT 1 PLAN 4755 VICTORIA
01023008	778 FORT ST	THE W 1/2 OF LOT 28, VICTORIA, EXCEPT THE S 8 FT
01023009	766 FORT ST	LOT 46, VICTORIA, EXCEPT THE S 8 FT

**Schedule B - Bylaw No. 19-045**

<b>Folio Number</b>	<b>Property Location</b>	<b>Legal Description</b>
01023010	762 FORT ST	LOT 47, VICTORIA, EXCEPT THE SOUTHERLY 8 FEET THEREOF
01023011	754 FORT ST	LOT 48 AND THE E 1/2 OF LOT 49, VICTORIA, EXCEPT THE S 8 FT NOW FORMING PART OF FORT ST
01023012	738 FORT ST	THE WEST 1/2 OF LOT 49, VICTORIA, EXCEPT THE SOUTHERLY 8 FEET THEREOF TAKEN FOR ROAD PURPOSES SOUTHERLY 8 FEET THEREOF NOW FORMING PART OF FORT STREET
01023013	732 FORT ST	LOT 50 VICTORIA
01023014	728 FORT ST	THE EASTERLY 31.25 FEET OF LOT 51, VICTORIA, EXCEPT THE SOUTHERLY 8 FEET THEREOF
01023015	724 FORT ST	LOT 51, VICTORIA EXCEPT THE EASTERLY 31.25 FEET AND EXCEPT THE SOUTHERLY 8 FEET THEREOF FORMING PART OF FORT ST
01023016	716 FORT ST	LOT 52 VICTORIA
01023017	706 FORT ST	LOT 2, DISTRICT LOT 403, VICTORIA CITY, PLAN 7304
01023018	1125 DOUGLAS ST	LOT 53 VICTORIA
01024005	737 FORT ST	LOT 71 EXCEPT N PT, EAST PT OF LOT 72, VICTORIA
01024009	761 FORT ST	LOT 2 PLAN 8705 VICTORIA
01024011	783 FORT ST	LOT 69, VICTORIA, EXCEPT THE N 8 FT THEREOF NOW FORMING PART OF FORT ST
01024012	789 FORT ST	THE NORTH 30 FEET OF LOT 68, VICTORIA
01024013	1018 BLANSHARD ST	THE SOUTHERLY 90 FEET OF LOT 68, VICTORIA CITY
01024014	1002 BLANSHARD ST	THE EAST 1/2 OF LOT 67, VICTORIA
01024015	754 BROUGHTON ST	LOT 65 AND THE W 1/2 OF LOT 67, VICTORIA
01024016	744 BROUGHTON ST	THE EASTERLY 50 FEET OF LOT 64, VICTORIA, CITY
01024017	740 BROUGHTON ST	LOT 63, VICTORIA
01024019	734 BROUGHTON ST	LOT A OF LOTS 53, 64, 72-74, VICTORIA, PLAN 30593
01024024	747 FORT ST	LOT 1 OF LOT 70, VICTORIA, VIS700
01024026	BSMT 777 FORT ST	LOT 2 OF LOT 70, VICTORIA, VIS700
01024027	G-FLR 777 FORT ST	LOT 3 PLAN VIS700 VICTORIA OF L 70 + INT COM PROP
01024028	2-FLR 777 FORT ST	LOT 4 PLAN VIS700 VICTORIA OF L 70 + INT COM PROP
01024029	3-FLR 777 FORT ST	LOT 5 PLAN VIS700 VICTORIA OF L 70 + INT COM PROP
01024030	4-FLR 777 FORT ST	LOT B, DISTRICT LOTS 53 AND 54, VICTORIA, PLAN 33082
01024032	731 FORT ST	LOT A PLAN 33082 VICTORIA
01024034	701 FORT ST	



**Schedule B - Bylaw No. 19-045**  
**Legal Description**

<b>Folio Number</b>	<b>Property Location</b>	<b>Legal Description</b>
01024035	720 BROUGHTON ST	LOT A PLAN VIP59410 VICTORIA
01024036	101 732 BROUGHTON ST	LOT 1 OF LOT 62, VICTORIA, VIS6827
01024037	201 732 BROUGHTON ST	LOT 2 OF LOT 62, VICTORIA, VIS6827
01024038	301 732 BROUGHTON ST	LOT 3 OF LOT 62, VICTORIA, VIS6827
01025015	905 DOUGLAS ST	LOT A (DD 18381W) OF LOTS 75, 76, 77 AND 94, VICTORIA, PLAN 1061
01025021	933 DOUGLAS ST	LOT A PLAN 36042 VICTORIA
01025022	980 BLANSHARD ST	LOT 1 PLAN 39153 VICTORIA
01025025	A 711 BROUGHTON ST	LOT 1 PLAN VIS4317 VICTORIA OF LOT 93
01025026	B 711 BROUGHTON ST	LOT 2 OF LOT 93, VICTORIA, VIS4317
01025027	C 711 BROUGHTON ST	LOT 3 OF LOT 93, VICTORIA, VIS4317
01025028	D 711 BROUGHTON ST	LOT 4 OF LOT 93, VICTORIA, VIS4317
01025029	E 711 BROUGHTON ST	LOT 5 OF LOT 93, VICTORIA, VIS4317
01025032	H 711 BROUGHTON ST	LOT 8 OF LOT 93, VICTORIA, VIS4317
01026003	727 COURTNEY ST	LOT A VICTORIA EPP85029
01026005	725 COURTNEY ST	LOT 101, VICTORIA
01026006	740 BURDETT AVE	LOT A PLAN 26090 SEC 88 VICTORIA
01026008	850 BLANSHARD ST	LOT A, SECTION 88, VICTORIA, PLAN 26292
01026009	810 BLANSHARD ST	LOT B, SECTION 88, VICTORIA, PLAN 26090
01026010	716 BURDETT AVE	LOT 99 VICTORIA
01026015	739 COURTNEY ST	THE E 30 FT OF LOT 102, VICTORIA
01026016	759 COURTNEY ST	LOT 1, SECTION 88, VICTORIA, PLAN 74954
01026018	809 DOUGLAS ST	LOT 1 OF LOTS 95-98 AND 104, VICTORIA VIS6797
01026019	869 DOUGLAS ST	LOT 2 OF LOTS 95-98 AND 104, VICTORIA VIS6797
01027001	780 BLANSHARD ST	LOTS 1, 2, 3, 4, 28 & 29 OF SECTION 88 AND OF LOT 1627, CHRIST CHURCH TRUST ESTATE, VICTORIA, PLAN 35B
01028007	728 HUMBOLDT ST	LT A PL VIP71706 VICTORIA
01028174	762 HUMBOLDT ST	LOT 165, CHRIST CHURCH TRUST ESTATE AND OF LOT 1627, VICTORIA, VIS5966
01028175	758 HUMBOLDT ST	LOT 165, CHRIST CHURCH TRUST ESTATE AND OF LOT 1627, VICTORIA, VIS5966
01028176	754 HUMBOLDT ST	LOT 167, CHRIST CHURCH TRUST ESTATE AND OF LOT 1627, VICTORIA, VIS5966
01028177	780 HUMBOLDT ST	LOT 1, CHRIST CHURCH TRUST ESTATE, AND OF LOT 1627, VICTORIA, VIS6102
01028178	792 HUMBOLDT ST	LOT 2, CHRIST CHURCH TRUST ESTATE, AND OF LOT 1627, VICTORIA, VIS6102
01029001	777 DOUGLAS ST	LOT 1, PLAN 17151, VICTORIA

**Schedule B - Bylaw No. 19-045**  
**Legal Description**

<b>Folio Number</b>	<b>Property Location</b>	<b>Legal Description</b>
01030009	749 DOUGLAS ST	LEASED PORTION OF LOT 1 OF LOTS 207, 209, 210, 228 & 1270B, VICTORIA, PLAN 31886
01030019	703 DOUGLAS ST	LEASED PORTION OF LOT 2 OF LOTS 1269, 1270A, 1270B, SECTION 18, VICTORIA, PLAN 31886
01030021	757 DOUGLAS ST	LT 1 PL 31886 VICTORIA
01030027	755 HUMBOLDT ST	LOT 1 OF LOTS 205, 206, 1627, 1270, 1270A & 1270B, VICTORIA, VIS6606
01030110	729 HUMBOLDT ST	LOT 80 OF LOTS 205, 206, 1627, 1270, 1270A & 1270B VICTORIA, VIS6606
01030111	733 HUMBOLDT ST	LOT 81 OF LOTS 205, 206, 1627, 1270, 1270A & 1270B VICTORIA, VIS6606
01030207	725 HUMBOLDT ST	LOT 177 OF LOTS 205, 206, 1627, 1270, 1270A & 1270B, VICTORIA, VIS6606
01030208	723 HUMBOLDT ST	LOT 178 OF LOTS 205, 206, 1627, 1270, 1270A & 1270B, VICTORIA, VIS6606
01030224	717 DOUGLAS ST	LT 2 SEC 18 VICTORIA VIP31886 INCL IN LEASE SHOWN ON VIP70259
01030225	719 DOUGLAS ST	LOT 2 SEC 18 VICTORIA VIP31886 INCL IN LEASE SHOWN ON VIP70259
01030226	707 DOUGLAS ST	LOT 2 SEC 18 VICTORIA PLAN VIP31886
01031001	700 DOUGLAS ST	LOT A PLAN 23703 SEC 6 VICTORIA
01032002	633 COURTNEY ST	LOT 1 OF LOTS 347-351, 364-366, VICTORIA, PLAN 26451
01032003	850 DOUGLAS ST	LOT 1 OF LOTS 349, 350, 351, 363 AND 364, VICTORIA, PLAN 16810
01032004	818 DOUGLAS ST	LOT 2 PL 26451 VICTORIA
01032005	805 GORDON ST	LOT A PLAN 17686 VICTORIA
01032006	623 COURTNEY ST	LOT 1 PLAN VIS4624
01032007	623 COURTNEY ST	LOT 2 PLAN VIS4624
01032008	625 COURTNEY ST	LOT 3 PLAN VIS4624
01032009	619 COURTNEY ST	LOT 4 PLAN VIS4624
01032010	623 COURTNEY ST	LOT 5 PLAN VIS4624
01033001	605 COURTNEY ST	LOT 224 VICTORIA
01033002	607 COURTNEY ST	LOT 227 VICTORIA
01033003	801 GOVERNMENT ST	LOT A PLAN 27815 VICTORIA
01034001	609 BROUGHTON ST	LOT 1267, VICTORIA
01034002	913 GOVERNMENT ST	LOT 1268 VICTORIA
01034003	911 GOVERNMENT ST	LOT 1268 VICTORIA
01034004	909 GOVERNMENT ST	LOT 1268 VICTORIA
01034005	907 GOVERNMENT ST	VICTORIA N PT LOT 223

**Schedule B - Bylaw No. 19-045**

<b>Folio Number</b>	<b>Property Location</b>	<b>Legal Description</b>
01034006	600 COURTNEY ST	LOT 223 VICTORIA
01035001	617 BROUGHTON ST	LOT A, OF LOTS 229, 230, 235-237 AND 525, VICTORIA, PLAN 14044
01035006	912 DOUGLAS ST	LOT A, OF LOTS 231 & 232, VICTORIA, VIP87927
01036001	655 FORT ST	LOT 537, VICTORIA, EXCEPT THAT PART WITHIN BROAD STREET
01036002	685 FORT ST	LOT 1 PLAN 16563 VICTORIA
01036003	1000 DOUGLAS ST	LOT 240 VICTORIA
01036004	1005 BROAD ST	LOT 239, VICTORIA, EXCEPT THAT PART LYING WITHIN THE BOUNDARIES OF BROAD STREET
01037001	1023 GOVERNMENT ST	PLAN 2671 VICTORIA
01037004	637 FORT ST	LOT 238 & 538, VICTORIA, CITY EXCEPT THE EASTERLY STRIP THEREOF WHICH IS INCLUDED WITHIN BROAD STREET
01037007	1001 GOVERNMENT ST	LOT 7 AND 8 OF LOT 121A, VICTORIA, PLAN 2671
01037010	1017 GOVERNMENT ST	LOT 2 AND 3, DISTRICT LOT 121-A, VICTORIA, PLAN 2671
01037012	623 FORT ST	LOT A OF LOT 121-A, VICTORIA, VIP87839
01037014	102 608 BROUGHTON ST	LOT 1 OF LOT 121A VICTORIA, EPS1336
01037015	100 608 BROUGHTON ST	LOT 2 OF LOT 121A VICTORIA, EPS1336
01037016	200 608 BROUGHTON ST	LOT 3 OF LOT 121A VICTORIA, EPS1336
01037055	1009 GOVERNMENT ST	LOT A EPP55166
01037056	1007 GOVERNMENT ST	LOT B EPP55166
01039012	1150 DOUGLAS ST	LOT A (DD EC116724) OF LOTS 121, 169, 169A, 170, 170A, 404, 405, 406, 411, 412, 413, 414 AND 415, VICTORIA, PLAN 48135
01040001	631 YATES ST	LOT 1 PLAN 31129 VICTORIA
01040002	1222 DOUGLAS ST	VICTORIA
01040003	1280 DOUGLAS ST	THE N 43.02 FT OF LOT 426, VICTORIA
01040007	1214 DOUGLAS ST	LOT A, LOTS 416-419, VICTORIA, PLAN 48444 EXCEPT PART IN PLAN VIP64889
01040008	1200 DOUGLAS ST	LOT B OF LOTS 416 - 419, VICTORIA, PLAN 48444
01040009	650 VIEW ST	LOT C PLAN 48444 VICTORIA
01040010	1215 BROAD ST	LOT 1 OF LOTS 416 AND 417, VICTORIA, PLAN 64889
01041001	1241 GOVERNMENT ST	LOT A OF LOTS 164, 164A, 165, 165A (DD E36455), VICTORIA, PLAN 10820
01041003	615 YATES ST	LOT 1 OF LOTS 164A & 165A, VICTORIA, PLAN 38582
01041004	1210 BROAD ST	LOT 166A, VICTORIA, CITY
01041007	612 VIEW ST	LOT 167 VICTORIA
01041008	1221 GOVERNMENT ST	LOT 5 PLAN 10820 VICTORIA

**Schedule B - Bylaw No. 19-045**  
**Legal Description**

<b>Folio Number</b>	<b>Property Location</b>	<b>Legal Description</b>
01041009	1223 GOVERNMENT ST	LT 2 PL 10820 VICTORIA
01041010	620 VIEW ST	THE EAST HALF & THE W HALF OF LOT 167-A, VICTORIA, CITY
01042001	1325 GOVERNMENT ST	LOT 159 VICTORIA
01042003	1314 BROAD ST	LOT 159A/160A, PORTION E PTS VICTORIA
01042004	1312 BROAD ST	LOT 2, DISTRICT LOT 161A, VICTORIA, PLAN 5500
01042006	622 YATES ST	LOT "A" OF LOTS 161-A AND 162-A, VICTORIA, PLAN 3564
01042007	614 YATES ST	LOT C OF LOTS 161A & 162A, VICTORIA, PLAN 3564
01042008	606 YATES ST	THE EAST 50 FT OF LOT 162, VICTORIA
01042010	1306 BROAD ST	LOT 1 VICTORIA PLAN VIP5500
01042011	1313 GOVERNMENT ST	THE NORTH 1/2 OF LOT 161, VICTORIA, CITY
01042012	1319 GOVERNMENT ST	LOT 160, VICTORIA
01042014	1323 GOVERNMENT ST	LOT A PLAN 33100 DL 159 VICTORIA
01042015	1301 GOVERNMENT ST	LOT A OF LOTS 161 AND 162, VICTORIA, PLAN 49321, EXCEPT PART IN PLAN 54020
01042016	1305 GOVERNMENT ST	LOT 1, OF LOTS 161 & 162, VICTORIA, VIP54020
01043001	1315 BROAD ST	LOTS 424 & 425, VICTORIA, CITY PARCEL 1 (DD 176785-I) OF PARCEL A (DD 74649-I) OF LOTS 430 AND 431, VICTORIA
01043003	1328 DOUGLAS ST	AND 431, VICTORIA
01043007	1300 DOUGLAS ST	LOT 1 PLAN 17635 VICTORIA
01043008	648 YATES ST	LOT 421 VICTORIA
01043009	644 YATES ST	LOT 7 PLAN 2567
01043010	642 YATES ST	LOT 6 PLAN 2567 VICTORIA
01043011	640 YATES ST	LOT 5 OF LOT 422, VICTORIA, PLAN 2567
01043012	634 YATES ST	LOT 4 OF LOT 423, VICTORIA, PLAN 2567
01043013	632 YATES ST	LOT 3, OF LOT 423, VICTORIA, PLAN 2567
01043014	1305 BROAD ST	LOT 1 AND 2, DISTRICT LOTS 422 & 423, VICTORIA, PLAN 2567 PARCEL A ( DD 74649I) OF LOTS 430 AND 431, THE E 70 FT OF LOT 430 AND 431, VICTORIA
01043015	645 JOHNSON ST	LOT 430 AND 431, VICTORIA
01043017	1310 DOUGLAS ST	LOT 1 OF LOT 420, VICTORIA, VIS5193
01044003	1416 DOUGLAS ST	LOT A PLAN 12000 VICTORIA
01044006	1402 DOUGLAS ST	THE EASTERLY 60 FEET OF LOT 671, VICTORIA
01044008	1407 BROAD ST	LOT 665, VICTORIA CITY
01044009	1415 BROAD ST	LOT 666, VICTORIA, CITY
01044011	634 JOHNSON ST	LOT A OF LOTS 664 AND 671, VICTORIA, PLAN 34894
01044012	1410 DOUGLAS ST	LOT 1 OF LOT 670, VICTORIA, PLAN 23213

**Schedule B - Bylaw No. 19-045**  
**Legal Description**

<b>Folio Number</b>	<b>Property Location</b>	<b>Legal Description</b>
01045001	603 PANDORA AVE	LOT 1, OF LOTS 661, 662, AND 663, VICTORIA CITY, PLAN 7110
01045004	613 PANDORA AVE	REMAINDER LOTS 661 - 663, VICTORIA, EXCEPT THOSE PARTS
01045006	618 JOHNSON ST	IN PLAN 7110
01045010	1408 BROAD ST	LOT A VICTORIA EPP28096
01045011	1414 BROAD ST	LOT B, OF LOTS 657 & 658, VICTORIA, PLAN 7492
01045012	1	LOT 1, OF LOT 658, VICTORIA, PLAN 32505
01045013	2	LOT 2 PLAN 32505 VICTORIA
		LOT 1 OF LOTS 656 AND 663, VICTORIA, VIS1633
		LOT 2 OF LOTS 656 & 663, VICTORIA, VIS1633
01045018	1	LOT 1 PLAN VIS4995 VICTORIA OF LOT 663 HERITAGE TX/EX
		BYLAW SECTION 359(1)(A) LGA 10 YEAR PERIOD EXPIRES 2010
01045019	2	LOT 2 PLAN VIS4995 VICTORIA OF LOT 663 HERITAGE TX/EX
01045028		BYLAW SECTION 359(1)(A) LGA 10 YEAR PERIOD EXPIRES 2010
01045029	1	LOT A LOTS 659 & 660 VICTORIA, VIP71660
01046010		LOT 1 OF LOTS 656 & 657 VICTORIA, VIS6304
		LOT A PLAN 11299 VICTORIA
01046021		LEASED PORTION OF LOT 2 OF LOTS 535, 584-592, 594-601, 1249,
01046024	1	1250-1252, AND CLOSED ROAD ADJOINING, VICTORIA, VIP76432
01047007		LEASED AREA OF LOT 1, VICTORIA, VIP76432
		LOT 611 & 612, VICTORIA, CITY
01047008		THE NORTHERLY 50 FEET OF LOT 609 & LOT 610, VICTORIA,
01047016		CITY
		LOT 604
01047017		LOT 13 AND LOT 14 EXCEPT THE W 19 FT OF LOTS 602 AND 603,
01047018		VICTORIA. PLAN 2779
01047019		THE WESTERLY 19 FEET OF LOT 14 OF LOT 603, VICTORIA, PLAN 2779
01047021		PLAN 2779 VICTORIA
01047024		LOT 7 PL 2779 VICTORIA
01047025		LOT 605 VICTORIA
01047026		LOT A PLAN 42094 VICTORIA
01047027		LOT 1 PLAN VIP55957 VICTORIA
01047028		LOT 2 PLAN VIP55957 VICTORIA
		LOT 1 OF LOTS 618 & 619, VICTORIA, EPS569

**Schedule B - Bylaw No. 19-045**

<b>Folio Number</b>	<b>Property Location</b>	<b>Legal Description</b>
01047029	101 1725 GOVERNMENT ST	LOT 2 OF LOTS 618 & 619, VICTORIA, EPS569
01047057	1717 GOVERNMENT ST	LOT 5 OF LOTS 618 AND 619, VICTORIA, PLAN VIP2779
01047101	101 613 HERALD ST	STRATA LOT 1 VICTORIA STRATA PLAN EPS5226
01047102	102 613 HERALD ST	STRATA LOT 2 VICTORIA STRATA PLAN EPS5226
01048003	611 CHATHAM ST	LOT 634 AND 635, VICTORIA
01048004	629 CHATHAM ST	LOT 633
01048005	635 CHATHAM ST	LOT 632, VICTORIA
01048006	1850 DOUGLAS ST	LOT A OF LOTS 629, 630 & 631, VICTORIA, PLAN 25475
01048010	624 HERALD ST	LOT 624
01048011	618 HERALD ST	LOT 623
01048012	610 HERALD ST	LOT 620, 621, AND 622, VICTORIA
01048013	1802 DOUGLAS ST	LOT 1 PLAN 36720 VICTORIA
01048014	1885 GOVERNMENT ST	LOT A, OF LOTS 636 & 637, VICTORIA, PLAN 45681
01048016	650 HERALD ST	LOT 1 OF LOT 625, VICTORIA, VIS5362
01048017	652 HERALD ST	LOT 2 PLAN VIS5362 VICTORIA LOT 625
01049002	1900 DOUGLAS ST	LOT 1, OF LOTS 638-648, VICTORIA, PLAN 29369
01049004	1901 GOVERNMENT ST	LOT B (DD A36035) OF LOTS 638 & 639, VICTORIA, PLAN 2779
01055035	701 BELLEVILLE ST	LOT A VICTORIA EPP75355
01057007	1907 STORE ST	LOT A, LOTS 487-491, 500, 501, 506-508, VICTORIA, PLAN 45292
01057008	530 CHATHAM ST	LOT B OF LOTS 491-500, VICTORIA, PLAN 45292
01058001	515 CHATHAM ST	LOT 484 VICTORIA
01058002	533 CHATHAM ST	LOT 481 & 482, VICTORIA
01058004	1802 GOVERNMENT ST	VICTORIA LOT 477/478
01058005	542 HERALD ST	LOT 476 VICTORIA
01058010	504 HERALD ST	LOTS 469, 470, 471, AND 472, VICTORIA
01058011	532 HERALD ST	LOT A OF LOTS 473 & 474, VICTORIA, PLAN 68503
01058014	551 CHATHAM ST	LOT 1 OF LOT 479, VICTORIA, VIS5035
01058036	536 HERALD ST	TX/EX BYLAW SECTION 359(1)(A) LGA 10 YEAR PERIOD EXPIRES 2014
01059002	517 HERALD ST	LOT 1, OF LOTS 453, 465 & 466, VICTORIA, PLAN 14527
01059003	523 HERALD ST	LOT 2, OF LOTS 453, 465 & 466, VICTORIA, PLAN 14527
01059005	541 HERALD ST	LOT 463, VICTORIA, CITY
01059006	543 HERALD ST	LOT 462, VICTORIA, CITY
01059008	1750 GOVERNMENT ST	LOT 460 VICTORIA
01059009	564 FISGARD ST	LOT 459 VICTORIA
01059010	554 FISGARD ST	LT 2 PL 8952 VICTORIA

**Schedule B - Bylaw No. 19-045**

<b>Folio Number</b>	<b>Property Location</b>	<b>Legal Description</b>
01059011	546 FISGARD ST	LOT 457 VICTORIA
01059012	538 FISGARD ST	LOT 456, VICTORIA, CITY
01059013	530 FISGARD ST	LOT 454, VICTORIA
01059015	531 HERALD ST	LOT A OF LOT 464, VICTORIA, VIP68735
01059017	532 FISGARD ST	LOT C PLAN VIP68735 VICTORIA
01059030	1705 STORE ST	LOT 1 OF LOTS 451, 452, 467, 468, VICTORIA, PLAN 76332
01060004	539 FISGARD ST	LOT 445 VICTORIA
01060005	549 FISGARD ST	W 1/2 OF LT 443, VICTORIA, E 40 FT OF LT 444, VICTORIA
01060006	557 FISGARD ST	LOT A PLAN 17268 VICTORIA
01060007	565 FISGARD ST	LOT B OF LOT 442, VICTORIA, PLAN 17268
01060009	550 PANDORA AVE	LOT 440 VICTORIA
01060018	546 PANDORA AVE	LOT 1 OF LOT 439, VICTORIA, PLAN 32936
01060021	1619 STORE ST	LOT 1, OF CITY LOTS 154, 434, 449 & 450, VICTORIA, PLAN 41127
01060024	505 FISGARD ST	LOT A PLAN 42419 VICTORIA
01060025	506 PANDORA AVE	LOT A PLAN 41127 VICTORIA
01060038	530 PANDORA AVE	LOT 1 OF LOTS 435, 436, 437, 447, 448 AND 449 VICTORIA, EPS1833
01060039	524 PANDORA AVE	LOT 2 OF LOTS 435, 436, 437, 447, 448 AND 449, VICTORIA, EPS1833
01060040	519 FISGARD ST	LOT 3 OF LOTS 435, 436, 437, 447, 448 AND 449, VICTORIA, EPS1833
01061002	560 JOHNSON ST	LOT 1262, PT LOT 1264, LOTS 1265 AND 1266, PARCEL A OF LOTS 1265 & 1266, LOT 194, PARCEL A OF LOT 193, AND LOT 1265, LOT 528 AND 529, PART OF LOT 530, VICTORIA
01061004	529 PANDORA AVE	LOT 530 VICTORIA
01061008	582 JOHNSON ST	AMENDED LOT 1259, (DD 68237-I), VICTORIA, CITY
01061009	572 JOHNSON ST	LOT 1260 VICTORIA
01061010	566 JOHNSON ST	LOT 1261 VICTORIA
01061020	1 1441 STORE ST	LOT 1 PLAN VIS1580 VICTORIA
01061027	1450 GOVERNMENT ST	LOT 1 OF LOTS 533, 534 AND AMENDED LOT 1258, VICTORIA, VIS6012
01061101	CRU1 595 PANDORA AVE	LOT 1 VICTORIA EPS3741
01062003	541 JOHNSON ST	LOT 12, 13 & PART OF ALLEY ADJOINING LOT 13 OF LOT 178, VICTORIA, PLAN 2524
01062008	579 JOHNSON ST	PARCEL A OF LOTS 173 & 174, VICTORIA, CITY
01062009	585 JOHNSON ST	LOT 173, VICTORIA, EXCEPT THE WESTERLY 14.5 FEET
01062010	1320 GOVERNMENT ST	LOT 172, VICTORIA CITY, (SEE PLAN 184)

**Schedule B - Bylaw No. 19-045**

<b>Folio Number</b>	<b>Property Location</b>	<b>Legal Description</b>
01062013	1308 GOVERNMENT ST	LT 3 PL 23847 VICTORIA
01062014	578 YATES ST	LOT 4, DISTRICT LOT 182E, VICTORIA, PLAN 23847
01062015	574 YATES ST	LOT 5, DISTRICT LOTS 182E AND 183, VICTORIA, PLAN 23847
01062017	564 YATES ST	THE EASTERLY PART OF LOT 184, VICTORIA, CITY
01062020	546 YATES ST	LOT 1 OF LOTS 175, 176, 186, 187, VICTORIA, PLAN 30210
01062022	536 YATES ST	LOT 187 VICTORIA
01062026	1321 WADDINGTON ALLEY	LEASED PORTION OF LOT 9, VICTORIA, PLAN 2524
01062031	565 JOHNSON ST	LOT A, OF LOTS 174 & 175, VICTORIA, PLAN 36667 LOT 177, LOT 1 OF LOTS 175 AND 176, VICTORIA, PLAN 7314,
01062034	547 JOHNSON ST	EXCEPT PART IN PLANS 28721 AND 30210
01062037	537 JOHNSON ST	LOT 1 PLAN VIP68655 VICTORIA
01062038	101 524 YATES ST	LOT 1 OF LOTS 188 & 189, VICTORIA, VIS6630
01062039	101 534 YATES ST	LOT 2 OF LOTS 188 & 189, VICTORIA, VIS6630
01063006	510 YATES ST	LOT 24 OF LOT 191, VICTORIA, PLAN 2524
01063010	516 YATES ST	LOT 1 PLAN VIP52204 VICTORIA
01063013	101 1310 WADDINGTON ALLEY	LOT 1 OF LT 190 VICTORIA EPS2086
01064001	503 YATES ST	LOT 1 PLAN 7167 VICTORIA PARCEL "C" (DD 53505I), OF LOTS 197 & 198, VICTORIA, EXCEPT
01064002	527 YATES ST	PART IN PLAN 7167
01064004	533 YATES ST	LOT 197 VICTORIA
01064005	535 YATES ST	LOT 1 OF LOT 196, VICTORIA, PLAN 18712
01064007	1218 LANGLEY ST	VICTORIA
01064009	12 BASTION SQ	LOT A PLAN 19960 VICTORIA
01064010	10 BASTION SQ	PARCEL E ( DD 169756-I) OF LOTS 197, 198, 200 & 204, VICTORIA
01065002	1200 GOVERNMENT ST	LOTS 1595, 1596, 1597 & 1598, VICTORIA, CITY
01065004	1254 GOVERNMENT ST	LEASED AREA OF LOT 1 OF LOTS 1599 TO 1615, VICTORIA, PLAN 7696
01065006	1234 GOVERNMENT ST	LOT 1 VICTORIA PLAN VIP7696 LOTS 7, 8, 9,10,11, 12 & NORTH PART OF LOT 13, BLOCK 76,
01066002	1130 GOVERNMENT ST	SECTION 18, VICTORIA, PLAN 219
01066003	1116 GOVERNMENT ST	LOT 6 BLK 76 PLAN 219 SEC 18 VICTORIA
01066004	1110 GOVERNMENT ST	BLK 76 PL 219 VICTORIA
01066005	1108 GOVERNMENT ST	LOT 1, SECTION 18, VICTORIA, VIP13144 LOT 1, PT LOT 17, PT LOT 18, AND PARCEL A (DD 48020I) OF LOT
01066006	1102 GOVERNMENT ST	18, BLOCK 76, VICTORIA, PLAN 219
01067001	15 BASTION SQ	PART OF LOT 12, BLOCK 77, VICTORIA, PLAN 219
01067006	1114 LANGLEY ST	LOT 4, BLOCK 77, SECTION 18, VICTORIA, PLAN 219



**Schedule B - Bylaw No. 19-045**  
**Legal Description**

<b>Folio Number</b>	<b>Property Location</b>	<b>Legal Description</b>
01067008	520 FORT ST	LOT A PLAN 23498 SEC 18 VICTORIA
01067011	500 FORT ST	LOT 18 BLK 77 PLAN 219 VICTORIA
01067015	510 FORT ST	LOT 2 PLAN 29564 SEC 18 VICTORIA
01067018	31 BASTION SQ	LOT 1 (DD G19886) OF SECTION 18, VICTORIA, PLAN 22323
01067019	1107 WHARF ST	LOT A, VICTORIA, PLAN 32475
01067020	512 FORT ST	LOT A PLAN 47531 SEC 18 VICTORIA
01067022	101 19 BASTION SQ	LOT 1, SECTION 18, VICTORIA, VIS1861
01067023	102 19 BASTION SQ	LOT 2, SECTION 18, VICTORIA, VIS1861
01067024	201 19 BASTION SQ	LOT 3, SECTION 18, VICTORIA, VIS1861
01067025	202 19 BASTION SQ	LOT 4, SECTION 18, VICTORIA, VIS1861
01067026	301 19 BASTION SQ	LOT 5, SECTION 18, VICTORIA, VIS1861
01067027	302 19 BASTION SQ	LOT 6, SECTION 18, VICTORIA, VIS1861
01067028	4TH FL 19 BASTION SQ	LOT 7, SECTION 18, VICTORIA, VIS1861
01067029	4TH FL 19 BASTION SQ	LOT 8, SECTION 18, VICTORIA, VIS1861
01068002	517 FORT ST	LOT 5, 6 & 7, BLOCK 74, SECTION 18, VICTORIA, PLAN 219
01068003	1010 LANGLEY ST	LOT 4, BLOCK 74, SECTION 18, VICTORIA, PLAN 219
01068004	1000 LANGLEY ST	LOT A PLAN 26978 SEC 18 VICTORIA
01068005	1001 WHARF ST	LOT 13, BLOCK 74, SECTION 18, VICTORIA, PLAN 219
01069001	525 FORT ST	LOT 9, BLOCK 75, VICTORIA, PLAN 219
01069003	1012 GOVERNMENT ST	LOT 5 BLK 75 PLAN 219 VICTORIA
01069007	1020 GOVERNMENT ST	LOT 6, BLOCK 75, VICTORIA, PLAN 219
01069009	1022 GOVERNMENT ST	LOT A, SECTION 18, VICTORIA, PLAN 48819
01069011	1000 GOVERNMENT ST	PARCEL B BLK 75 VICTORIA VIP219
01070003	910 GOVERNMENT ST	LOT 1, SECTION 18, VICTORIA, VIS612
01072007	888 GOVERNMENT ST	LOT A SECTION 18 VICTORIA EPP69462
01073022	1202 WHARF ST	LOT 2, OF LOTS 200A,200B, AND LOT 203, VICTORIA, PLAN 28188
01073028	108 1218 WHARF ST	LOT 1 OF LOT 203, VICTORIA, VIS490
01073029	B 1218 WHARF ST	LOT 2 OF LOT 203, VICTORIA, VIS490
01073102	812 WHARF ST	LOT 1 PLAN 46631 SEC 18 VICTORIA
01073103	102 812 WHARF ST	LEASED PORTION OF LOT 1, SECTION 18, VICTORIA, & PART OF THE BED OF VICTORIA HARBOUR, PLAN 46631
01073104	812 WHARF ST	LEASED PORTION OF LOT 1, SECTION 18, VICTORIA, AND PART OF THE BED OF VICTORIA HARBOUR, PLAN 46631
01073105	1004 WHARF ST	LOT 1, VICTORIA, PLAN 46965

**Schedule B - Bylaw No. 19-045**

<b>Folio Number</b>	<b>Property Location</b>	<b>Legal Description</b>
01073106	1002 WHARF ST	LOT 2 PLAN 46965 VICTORIA
01073112	812 WHARF ST	LEASED PORTION OF LOT 1, SECTION 18, VICTORIA, AND PART
01073113	812 WHARF ST	OF THE BED OF VICTORIA HARBOUR, PLAN 46631
01073116	1006 WHARF ST	LEASED PT OF LOT 1 SEC 18 VICTORIA VIP46631
01073117	1244 WHARF ST	LOT 1 OF THE BED OF VICTORIA HARBOUR, VICTORIA, PLAN
01073118	700 GOVERNMENT ST	73553
01073119	950 WHARF ST	LOT A, LOT 201, VICTORIA, VIP86556
01074004	1314 WHARF ST	LOT A VICTORIA PLAN VIP73552
01075004	1630 STORE ST	LOT 1 VICTORIA EPP41916
		LOT 182-F, VICTORIA
		PARCEL A (DD 83205I) OF LOT 126, VICTORIA
		LOT A VICTORIA LEASE/PERMIT/LICENCE # W9010246, WATER
01075024	SWIFT ST	LOT FRONTING ON PART OF LOT A OF LOTS 125 AND 126
		VICTORIA PUBLIC HARBOUR LEASE NO W9010246 & W05101172.
		LOT 100 OF LOTS 125 & 126, AND PART OF VICTORIA HARBOUR,
01075124	100 407 SWIFT ST	VICTORIA, VIS4930
01075141	W01 456 PANDORA AVE	LOT 1 EPS3614
01075142	1620 STORE ST	LOT 2 EPS3614
01075143	490 PANDORA AVE	LOT 3 EPS3614
01075144	480 PANDORA AVE	LOT 4 EPS3614
01075145	470 PANDORA AVE	LOT 5 EPS3614
01075146	460 PANDORA AVE	LOT 6 EPS3614
01075270	1624 STORE ST	LOT A VICTORIA EPP70042
01076002	1720 STORE ST	LOT A, LOTS 122-124 AND 1271, VICTORIA, PLAN 18303
01076007	461 HERALD ST	LOT A PLAN 33307 VICTORIA
01076008	450 SWIFT ST	LOT 1, OF LOTS 122 & 123, VICTORIA, PLAN 36884
01076010	402 SWIFT ST	PLAN 36884 VICTORIA
01076012	440 SWIFT ST	LOT A, PART OF THE BED OF VICTORIA HARBOUR, VICTORIA, VIP85421
01077024	1810 STORE ST	LOT 1, VICTORIA LOTS 109-112, VICTORIA, PLAN 40579
01077027	1824 STORE ST	LOT 113, VICTORIA
01077035	1808 STORE ST	LEASED PORTION FRONTING ON LOT 1 PLAN 40579
01077039	STORE ST	LOT A, PART OF THE BED OF VICTORIA HARBOUR, VICTORIA, VIP79899
		LOT A OF PART OF THE BED OF VICTORIA HARBOUR, VICTORIA,
01077040	1924 STORE ST	VIP89366
01077044	1900 STORE ST	LOT 1 OF LOTS 114 & 115 VICTORIA VIP18628

**Schedule B - Bylaw No. 19-045**  
**Legal Description**

<b>Folio Number</b>	<b>Property Location</b>	<b>Legal Description</b>
01090002	680 MONTREAL ST	LOT 1 OF LOTS 563-570, 570A,571,575,577,578-583, VICTORIA, PLAN 27460 EXCEPT THAT PART IN PLAN 28869
01090135	225 BELLEVILLE ST	LOT 122, OF LOTS 563,-568, 575, 577-580, VICTORIA, VIS259
01091014	490 BELLEVILLE ST	LOT 1 VICTORIA PL VIP32311
01091020	430 BELLEVILLE ST	LEASE PORTION OF LOT 1 OF LOTS 502A-505A,539A-543A,890A-893A, VICTORIA, AND THE BED OF THE PUBLIC HARBOUR OF VICTORIA, PLAN 32311
01091034	490 BELLEVILLE ST	LOT A VICTORIA VIP73166 OF PART OF THE BED OF THE VICTORIA HARBOUR, LOT A, PLAN VIP32311, PT OF LOT 1 PL 32311 AND PT OF FORESHORE FRONTING ON MENZIES ST - LEASED FROM PROVINCIAL CAPITAL COMMISSION.
01091035	200 470 BELLEVILLE ST	LOT 1 PLAN VIP32311 LEASE
01091040	254 BELLEVILLE ST	LEASED PORTION OF LOT 1 OF PART OF THE BED OF VICTORIA HARBOUR, VICTORIA, VIP88260
01091043	300 470 BELLEVILLE ST	LOT 1 VICTORIA PLAN VIP32311
01091045	100 470 BELLEVILLE ST	LOT 1 VICTORIA PLAN VIP32311
01091046	400 470 BELLEVILLE ST	LOT 1 VICTORIA PLAN VIP32311
01091047	470 BELLEVILLE ST	LOT 1 VICTORIA PLAN VIP32311
01515001	1855 BLANSHARD ST	LOT 1, BLOCK B, SUBURBAN LOT 2, VICTORIA
01515026	1815 BLANSHARD ST	LOT 1 OF SUBURBAN LOT 3, VICTORIA, CITY
01516001	1725 BLANSHARD ST	LOT A (DD 80401W), SUBURBAN LOT 3, VICTORIA, PLAN 24225
01516028	1703 BLANSHARD ST	LOT 1, SUBURBAN LOTS 3 & 4, VICTORIA, PLAN 44563
01517160	1601 BLANSHARD ST	LOT 53 VICTORIA
01517161	1609 BLANSHARD ST	LOT 1 PLAN VIP72894 VICTORIA
02114004	640 MONTREAL ST	VICTORIA LEASE/PERMIT/LICENCE # W05071159
02114091	P01 630 MONTREAL ST	LT 44 PL VIS1897 VICTORIA
02114142	KINGSTON ST	PL 47225 VICTORIA
02114145	144 KINGSTON ST	LOT B OF LOTS 1282-1285, VICTORIA, VIP65113
02114146	146 KINGSTON ST	LOT 1 OF LOTS 1282-1285 AND PART OF THE BED OF THE PUBLIC HARBOUR, VICTORIA, VIP68049
02117020	309 BELLEVILLE ST	LOT A, OF LOTS 549-551, 556-561, 1272 AND 1273, VICTORIA, PLAN 33406
02119001	205 QUEBEC ST	VICTORIA LOT 940/941
02119006	225 QUEBEC ST	LOT 936 VICTORIA
02139016	520 MENZIES ST	LOT A OF LOTS 898, 899, 900, 912, 913 & 914, VICTORIA, PLAN 34995

**Schedule B - Bylaw No. 19-045**  
**Legal Description**

<b>Folio Number</b>	<b>Property Location</b>	<b>Legal Description</b>
02139017	425 QUEBEC ST	LT A PL 16491 VICTORIA
02140002	427 BELLEVILLE ST	LT 1 PL 26549 VICTORIA
02140003	463 BELLEVILLE ST	LT A PL 29722 VICTORIA
02140013	404 QUEBEC ST	VICTORIA LOT 940/941
02140014	412 QUEBEC ST	LOT A, OF LOTS 544, 545, AND 546, VICTORIA, PLAN 34577
03193065	P 810 HUMBOLDT ST	LOT 1 OF LOTS 328-331, 1240-1244, VICTORIA, VIS6830
03193066	AG01 810 HUMBOLDT ST	LOT 2 OF LOTS 328-331, 1240-1244, VICTORIA, VIS6830
03193067	AG04 810 HUMBOLDT ST	LOT 3 OF LOTS 328-331, 1240-1244, VICTORIA, VIS6830
03193068	AG05 810 HUMBOLDT ST	LOT 4 OF LOTS 328-331, 1240-1244, VICTORIA, VIS6830
03193070	BG02 810 HUMBOLDT ST	LOT 6 OF LOTS 328-331, 1240-1244, VICTORIA, VIS6830
03193071	BG01 810 HUMBOLDT ST	LOT 7 OF LOTS 328-331, 1240-1244, VICTORIA, VIS6830
03193072	AO1 810 HUMBOLDT ST	LOT 8 OF LOTS 328-331, 1240-1244, VICTORIA, VIS6830
03193073	AO2 810 HUMBOLDT ST	LOT 9 OF LOTS 328-331, 1240-1244, VICTORIA, VIS6830
03193074	AO3 810 HUMBOLDT ST	LOT 10 OF LOTS 328-331, 1240-1244, VICTORIA, VIS6830
03193075	AO4 810 HUMBOLDT ST	LOT 11 OF LOTS 328-331, 1240-1244, VICTORIA, VIS6830
03193076	AO5 810 HUMBOLDT ST	LOT 12 OF LOTS 328-331, 1240-1244, VICTORIA, VIS6830
03193077	809 FAIRFIELD RD	LOT 13 OF LOTS 328-331, 1240-1244, VICTORIA, VIS6830
03193078	805 FAIRFIELD RD	LOT 14 OF LOTS 328-331, 1240-1244, VICTORIA, VIS6830
13080153	234 100 HARBOUR RD	LOT 1, DISTRICT LOT 119, ESQUIMALT, VIS2360
13080154	236 100 HARBOUR RD	LOT 2, DISTRICT LOT 119, ESQUIMALT, VIS2360
13080155	238 100 HARBOUR RD	LOT 3, DISTRICT LOT 119, ESQUIMALT, VIS2360
13080156	240 100 HARBOUR RD	LOT 4, DISTRICT LOT 119, ESQUIMALT, VIS2360
13080157	242 100 HARBOUR RD	LOT 5, DISTRICT LOT 119, ESQUIMALT, VIS2360
13080158	244 100 HARBOUR RD	LOT 6, DISTRICT LOT 119, ESQUIMALT, VIS2360
13080159	246 100 HARBOUR RD	LOT 7, DISTRICT LOT 119, ESQUIMALT, VIS2360
13080160	248 100 HARBOUR RD	LOT 8, DISTRICT LOT 119, ESQUIMALT, VIS2360
13080161	250 100 HARBOUR RD	LOT 9, DISTRICT LOT 119, ESQUIMALT, VIS2360
13080162	252 100 HARBOUR RD	LOT 10, DISTRICT LOT 119, ESQUIMALT, VIS2360
13080163	254 100 HARBOUR RD	LOT 11, DISTRICT LOT 119, ESQUIMALT, VIS2360
13080164	239 100 HARBOUR RD	LOT 12, DISTRICT LOT 119, ESQUIMALT, VIS2360
13080165	237 100 HARBOUR RD	LOT 13, DISTRICT LOT 119, ESQUIMALT, VIS2360
13080166	235 100 HARBOUR RD	LOT 14, DISTRICT LOT 119, ESQUIMALT, VIS2360
13080167	233 100 HARBOUR RD	LOT 15, DISTRICT LOT 119, ESQUIMALT, VIS2360
13080168	231 100 HARBOUR RD	LOT 16, DISTRICT LOT 119, ESQUIMALT, VIS2360
13080169	229 100 HARBOUR RD	LOT 17, DISTRICT LOT 119, ESQUIMALT, VIS2360
13080170	227 100 HARBOUR RD	LOT 18, DISTRICT LOT 119, ESQUIMALT, VIS2360
13080171	332 100 HARBOUR RD	LOT 19, DISTRICT LOT 119, ESQUIMALT, VIS2360

**Schedule B - Bylaw No. 19-045**

<b>Folio Number</b>	<b>Property Location</b>	<b>Legal Description</b>
13080172	334 100 HARBOUR RD	LOT 20, DISTRICT LOT 119, ESQUIMALT, VIS2360
13080173	336 100 HARBOUR RD	LOT 21, DISTRICT LOT 119, ESQUIMALT, VIS2360
13080174	340 100 HARBOUR RD	LOT 22, DISTRICT LOT 119, ESQUIMALT, VIS2360
13080175	342 100 HARBOUR RD	LOT 23, DISTRICT LOT 119, ESQUIMALT, VIS2360
13080176	344 100 HARBOUR RD	LOT 24, DISTRICT LOT 119, ESQUIMALT, VIS2360
13080177	346 100 HARBOUR RD	LOT 25, DISTRICT LOT 119, ESQUIMALT, VIS2360
13080178	348 100 HARBOUR RD	LOT 26, DISTRICT LOT 119, ESQUIMALT, VIS2360
13080179	350 100 HARBOUR RD	LOT 27, DISTRICT LOT 119, ESQUIMALT, VIS2360
13080180	352 100 HARBOUR RD	LOT 28, DISTRICT LOT 119, ESQUIMALT, VIS2360
13080181	354 100 HARBOUR RD	LOT 29, DISTRICT LOT 119, ESQUIMALT, VIS2360
13080182	339 100 HARBOUR RD	LOT 30, DISTRICT LOT 119, ESQUIMALT, VIS2360
13080183	337 100 HARBOUR RD	LOT 31, DISTRICT LOT 119, ESQUIMALT, VIS2360
13080184	335 100 HARBOUR RD	LOT 32, DISTRICT LOT 119, ESQUIMALT, VIS2360
13080185	333 100 HARBOUR RD	LOT 33, DISTRICT LOT 119, ESQUIMALT, VIS2360
13080186	331 100 HARBOUR RD	LOT 34, DISTRICT LOT 119, ESQUIMALT, VIS2360
13080187	329 100 HARBOUR RD	LOT 35, DISTRICT LOT 119, ESQUIMALT, VIS2360
13080188	327 100 HARBOUR RD	LOT 36, DISTRICT LOT 119, ESQUIMALT, VIS2360
13080189	325 100 HARBOUR RD	LOT 37, DISTRICT LOT 119, ESQUIMALT, VIS2360
13080190	309 100 HARBOUR RD	LOT 38, DISTRICT LOT 119, ESQUIMALT, VIS2360
13080191	307 100 HARBOUR RD	LOT 39, DISTRICT LOT 119, ESQUIMALT, VIS2360
13080192	305 100 HARBOUR RD	LOT 40, DISTRICT LOT 119, ESQUIMALT, VIS2360
13080193	303 100 HARBOUR RD	LOT 41, DISTRICT LOT 119, ESQUIMALT, VIS2360
13080194	301 100 HARBOUR RD	LOT 42, DISTRICT LOT 119, ESQUIMALT, VIS2360
13080195	302 100 HARBOUR RD	LOT 43, DISTRICT LOT 119, ESQUIMALT, VIS2360
13080196	304 100 HARBOUR RD	LOT 44, DISTRICT LOT 119, ESQUIMALT, VIS2360
13080197	306 100 HARBOUR RD	LOT 45, DISTRICT LOT 119, ESQUIMALT, VIS2360
13080198	308 100 HARBOUR RD	LOT 46, DISTRICT LOT 119, ESQUIMALT, VIS2360
13080199	328 100 HARBOUR RD	LOT 47, DISTRICT LOT 119, ESQUIMALT, VIS2360
13080200	330 100 HARBOUR RD	LOT 48, DISTRICT LOT 119, ESQUIMALT, VIS2360
13080201	432 100 HARBOUR RD	LOT 49, DISTRICT LOT 119, ESQUIMALT, VIS2360
13080202	434 100 HARBOUR RD	LOT 50, DISTRICT LOT 119, ESQUIMALT, VIS2360
13080203	436 100 HARBOUR RD	LOT 51, DISTRICT LOT 119, ESQUIMALT, VIS2360
13080204	438 100 HARBOUR RD	LOT 52, DISTRICT LOT 119, ESQUIMALT, VIS2360
13080205	440 100 HARBOUR RD	LOT 53, DISTRICT LOT 119, ESQUIMALT, VIS2360
13080206	442 100 HARBOUR RD	LOT 54, DISTRICT LOT 119, ESQUIMALT, VIS2360
13080207	444 100 HARBOUR RD	LOT 55, DISTRICT LOT 119, ESQUIMALT, VIS2360
13080208	446 100 HARBOUR RD	LOT 56, DISTRICT LOT 119, ESQUIMALT, VIS2360

**Schedule B - Bylaw No. 19-045**

<b>Folio Number</b>	<b>Property Location</b>	<b>Legal Description</b>
13080209	448 100 HARBOUR RD	LOT 57, DISTRICT LOT 119, ESQUIMALT, VIS2360
13080210	450 100 HARBOUR RD	LOT 58, DISTRICT LOT 119, ESQUIMALT, VIS2360
13080211	452 100 HARBOUR RD	LOT 59, DISTRICT LOT 119, ESQUIMALT, VIS2360
13080212	454 100 HARBOUR RD	LOT 60, DISTRICT LOT 119, ESQUIMALT, VIS2360
13080213	439 100 HARBOUR RD	LOT 61, DISTRICT LOT 119, ESQUIMALT, VIS2360
13080214	437 100 HARBOUR RD	LOT 62, DISTRICT LOT 119, ESQUIMALT, VIS2360
13080215	435 100 HARBOUR RD	LOT 63, DISTRICT LOT 119, ESQUIMALT, VIS2360
13080216	433 100 HARBOUR RD	LOT 64, DISTRICT LOT 119, ESQUIMALT, VIS2360
13080217	431 100 HARBOUR RD	LOT 65, DISTRICT LOT 119, ESQUIMALT, VIS2360
13080218	429 100 HARBOUR RD	LOT 66, DISTRICT LOT 119, ESQUIMALT, VIS2360
13080219	427 100 HARBOUR RD	LOT 67, DISTRICT LOT 119, ESQUIMALT, VIS2360
13080220	425 100 HARBOUR RD	LOT 68, DISTRICT LOT 119, ESQUIMALT, VIS2360
13080221	423 100 HARBOUR RD	LOT 69, DISTRICT LOT 119, ESQUIMALT, VIS2360
13080222	421 100 HARBOUR RD	LOT 70, DISTRICT LOT 119, ESQUIMALT, VIS2360
13080223	419 100 HARBOUR RD	LOT 71, DISTRICT LOT 119, ESQUIMALT, VIS2360
13080224	417 100 HARBOUR RD	LOT 72, DISTRICT LOT 119, ESQUIMALT, VIS2360
13080225	415 100 HARBOUR RD	LOT 73, DISTRICT LOT 119, ESQUIMALT, VIS2360
13080226	413 100 HARBOUR RD	LOT 74, DISTRICT LOT 119, ESQUIMALT, VIS2360
13080227	411 100 HARBOUR RD	LOT 75, DISTRICT LOT 119, ESQUIMALT, VIS2360
13080228	409 100 HARBOUR RD	LOT 76, DISTRICT LOT 119, ESQUIMALT, VIS2360
13080229	407 100 HARBOUR RD	LOT 77, DISTRICT LOT 119, ESQUIMALT, VIS2360
13080230	405 100 HARBOUR RD	LOT 78, DISTRICT LOT 119, ESQUIMALT, VIS2360
13080231	403 100 HARBOUR RD	LOT 79, DISTRICT LOT 119, ESQUIMALT, VIS2360
13080232	401 100 HARBOUR RD	LOT 80, DISTRICT LOT 119, ESQUIMALT, VIS2360
13080233	402 100 HARBOUR RD	LOT 81, DISTRICT LOT 119, ESQUIMALT, VIS2360
13080234	404 100 HARBOUR RD	LOT 82, DISTRICT LOT 119, ESQUIMALT, VIS2360
13080235	406 100 HARBOUR RD	LOT 83, DISTRICT LOT 119, ESQUIMALT, VIS2360
13080236	408 100 HARBOUR RD	LOT 84, DISTRICT LOT 119, ESQUIMALT, VIS2360
13080237	410 100 HARBOUR RD	LOT 85, DISTRICT LOT 119, ESQUIMALT, VIS2360
13080238	412 100 HARBOUR RD	LOT 86, DISTRICT LOT 119, ESQUIMALT, VIS2360
13080239	414 100 HARBOUR RD	LOT 87, DISTRICT LOT 119, ESQUIMALT, VIS2360
13080240	416 100 HARBOUR RD	LOT 88, DISTRICT LOT 119, ESQUIMALT, VIS2360
13080241	418 100 HARBOUR RD	LOT 89, DISTRICT LOT 119, ESQUIMALT, VIS2360
13080242	420 100 HARBOUR RD	LOT 90, DISTRICT LOT 119, ESQUIMALT, VIS2360
13080243	422 100 HARBOUR RD	LOT 91, DISTRICT LOT 119, ESQUIMALT, VIS2360
13080244	424 100 HARBOUR RD	LOT 92, DISTRICT LOT 119, ESQUIMALT, VIS2360
13080245	426 100 HARBOUR RD	LOT 93, DISTRICT LOT 119, ESQUIMALT, VIS2360

**Schedule B - Bylaw No. 19-045**

<b>Folio Number</b>	<b>Property Location</b>	<b>Legal Description</b>
13080246	428 100 HARBOUR RD	LOT 94, DISTRICT LOT 119, ESQUIMALT, VIS2360
13080247	430 100 HARBOUR RD	LOT 95, DISTRICT LOT 119, ESQUIMALT, VIS2360
13080248	532 100 HARBOUR RD	LOT 96, DISTRICT LOT 119, ESQUIMALT, VIS2360
13080249	534 100 HARBOUR RD	LOT 97, DISTRICT LOT 119, ESQUIMALT, VIS2360
13080250	536 100 HARBOUR RD	LOT 98, DISTRICT LOT 119, ESQUIMALT, VIS2360
13080251	538 100 HARBOUR RD	LOT 99, DISTRICT LOT 119, ESQUIMALT, VIS2360
13080252	540 100 HARBOUR RD	LOT 100, DISTRICT LOT 119, ESQUIMALT, VIS2360
13080253	542 100 HARBOUR RD	LOT 101, DISTRICT LOT 119, ESQUIMALT, VIS2360
13080254	544 100 HARBOUR RD	LOT 102, DISTRICT LOT 119, ESQUIMALT, VIS2360
13080255	546 100 HARBOUR RD	LOT 103, DISTRICT LOT 119, ESQUIMALT, VIS2360
13080256	548 100 HARBOUR RD	LOT 104, DISTRICT LOT 119, ESQUIMALT, VIS2360
13080257	550 100 HARBOUR RD	LOT 105, DISTRICT LOT 119, ESQUIMALT, VIS2360
13080258	552 100 HARBOUR RD	LOT 106, DISTRICT LOT 119, ESQUIMALT, VIS2360
13080259	554 100 HARBOUR RD	LOT 107, DISTRICT LOT 119, ESQUIMALT, VIS2360
13080260	539 100 HARBOUR RD	LOT 108, DISTRICT LOT 119, ESQUIMALT, VIS2360
13080261	537 100 HARBOUR RD	LOT 109, DISTRICT LOT 119, ESQUIMALT, VIS2360
13080262	535 100 HARBOUR RD	LOT 110, DISTRICT LOT 119, ESQUIMALT, VIS2360
13080263	533 100 HARBOUR RD	LOT 111, DISTRICT LOT 119, ESQUIMALT, VIS2360
13080264	531 100 HARBOUR RD	LOT 112, DISTRICT LOT 119, ESQUIMALT, VIS2360
13080265	529 100 HARBOUR RD	LOT 113, DISTRICT LOT 119, ESQUIMALT, VIS2360
13080266	527 100 HARBOUR RD	LOT 114, DISTRICT LOT 119, ESQUIMALT, VIS2360
13080267	525 100 HARBOUR RD	LOT 115, DISTRICT LOT 119, ESQUIMALT, VIS2360
13080268	523 100 HARBOUR RD	LOT 116, DISTRICT LOT 119, ESQUIMALT, VIS2360
13080269	521 100 HARBOUR RD	LOT 117, DISTRICT LOT 119, ESQUIMALT, VIS2360
13080270	519 100 HARBOUR RD	LOT 118, DISTRICT LOT 119, ESQUIMALT, VIS2360
13080271	517 100 HARBOUR RD	LOT 119, DISTRICT LOT 119, ESQUIMALT, VIS2360
13080272	515 100 HARBOUR RD	LOT 120, DISTRICT LOT 119, ESQUIMALT, VIS2360
13080273	513 100 HARBOUR RD	LOT 121, DISTRICT LOT 119, ESQUIMALT, VIS2360
13080274	511 100 HARBOUR RD	LOT 122, DISTRICT LOT 119, ESQUIMALT, VIS2360
13080275	509 100 HARBOUR RD	LOT 123, DISTRICT LOT 119, ESQUIMALT, VIS2360
13080276	507 100 HARBOUR RD	LOT 124, DISTRICT LOT 119, ESQUIMALT, VIS2360
13080277	505 100 HARBOUR RD	LOT 125, DISTRICT LOT 119, ESQUIMALT, VIS2360
13080278	503 100 HARBOUR RD	LOT 126, DISTRICT LOT 119, ESQUIMALT, VIS2360
13080279	501 100 HARBOUR RD	LOT 127, DISTRICT LOT 119, ESQUIMALT, VIS2360
13080280	502 100 HARBOUR RD	LOT 128, DISTRICT LOT 119, ESQUIMALT, VIS2360
13080281	504 100 HARBOUR RD	LOT 129, DISTRICT LOT 119, ESQUIMALT, VIS2360
13080282	506 100 HARBOUR RD	LOT 130, DISTRICT LOT 119, ESQUIMALT, VIS2360

**Schedule B - Bylaw No. 19-045**

<b>Folio Number</b>	<b>Property Location</b>	<b>Legal Description</b>
13080283	508 100 HARBOUR RD	LOT 131, DISTRICT LOT 119, ESQUIMALT, VIS2360
13080284	510 100 HARBOUR RD	LOT 132, DISTRICT LOT 119, ESQUIMALT, VIS2360
13080285	512 100 HARBOUR RD	LOT 133, DISTRICT LOT 119, ESQUIMALT, VIS2360
13080286	514 100 HARBOUR RD	LOT 134, DISTRICT LOT 119, ESQUIMALT, VIS2360
13080287	516 100 HARBOUR RD	LOT 135, DISTRICT LOT 119, ESQUIMALT, VIS2360
13080288	518 100 HARBOUR RD	LOT 136, DISTRICT LOT 119, ESQUIMALT, VIS2360
13080289	520 100 HARBOUR RD	LOT 137, DISTRICT LOT 119, ESQUIMALT, VIS2360
13080290	522 100 HARBOUR RD	LOT 138, DISTRICT LOT 119, ESQUIMALT, VIS2360
13080291	524 100 HARBOUR RD	LOT 139, DISTRICT LOT 119, ESQUIMALT, VIS2360
13080292	526 100 HARBOUR RD	LOT 140, DISTRICT LOT 119, ESQUIMALT, VIS2360
13080293	528 100 HARBOUR RD	LOT 141, DISTRICT LOT 119, ESQUIMALT, VIS2360
13080294	530 100 HARBOUR RD	LOT 142, DISTRICT LOT 119, ESQUIMALT, VIS2360
13080295	638 100 HARBOUR RD	LOT 143, DISTRICT LOT 119, ESQUIMALT, VIS2360
13080296	640 100 HARBOUR RD	LOT 144, DISTRICT LOT 119, ESQUIMALT, VIS2360
13080297	642 100 HARBOUR RD	LOT 145, DISTRICT LOT 119, ESQUIMALT, VIS2360
13080298	644 100 HARBOUR RD	LOT 146, DISTRICT LOT 119, ESQUIMALT, VIS2360
13080299	646 100 HARBOUR RD	LOT 147, DISTRICT LOT 119, ESQUIMALT, VIS2360
13080300	648 100 HARBOUR RD	LOT 148, DISTRICT LOT 119, ESQUIMALT, VIS2360
13080301	650 100 HARBOUR RD	LOT 149, DISTRICT LOT 119, ESQUIMALT, VIS2360
13080302	652 100 HARBOUR RD	LOT 150, DISTRICT LOT 119, ESQUIMALT, VIS2360
13080303	654 100 HARBOUR RD	LOT 151, DISTRICT LOT 119, ESQUIMALT, VIS2360
13080304	639 100 HARBOUR RD	LOT 152, DISTRICT LOT 119, ESQUIMALT, VIS2360
13080305	637 100 HARBOUR RD	LOT 153, DISTRICT LOT 119, ESQUIMALT, VIS2360
13080306	635 100 HARBOUR RD	LOT 154, DISTRICT LOT 119, ESQUIMALT, VIS2360
13080307	633 100 HARBOUR RD	LOT 155, DISTRICT LOT 119, ESQUIMALT, VIS2360
13080308	631 100 HARBOUR RD	LOT 156, DISTRICT LOT 119, ESQUIMALT, VIS2360
13080309	629 100 HARBOUR RD	LOT 157, DISTRICT LOT 119, ESQUIMALT, VIS2360
13080310	627 100 HARBOUR RD	LOT 158, DISTRICT LOT 119, ESQUIMALT, VIS2360
13080311	625 100 HARBOUR RD	LOT 159, DISTRICT LOT 119, ESQUIMALT, VIS2360
13080312	623 100 HARBOUR RD	LOT 160, DISTRICT LOT 119, ESQUIMALT, VIS2360
13080313	621 100 HARBOUR RD	LOT 161, DISTRICT LOT 119, ESQUIMALT, VIS2360
13080314	619 100 HARBOUR RD	LOT 162, DISTRICT LOT 119, ESQUIMALT, VIS2360
13080315	617 100 HARBOUR RD	LOT 163, DISTRICT LOT 119, ESQUIMALT, VIS2360
13080316	615 100 HARBOUR RD	LOT 164, DISTRICT LOT 119, ESQUIMALT, VIS2360
13080317	613 100 HARBOUR RD	LOT 165, DISTRICT LOT 119, ESQUIMALT, VIS2360
13080318	611 100 HARBOUR RD	LOT 166, DISTRICT LOT 119, ESQUIMALT, VIS2360
13080319	609 100 HARBOUR RD	LOT 167, DISTRICT LOT 119, ESQUIMALT, VIS2360



**Schedule B - Bylaw No. 19-045**

<b>Folio Number</b>	<b>Property Location</b>	<b>Legal Description</b>	
13080320	607	100 HARBOUR RD	LOT 168, DISTRICT LOT 119, ESQUIMALT, VIS2360
13080321	605	100 HARBOUR RD	LOT 169, DISTRICT LOT 119, ESQUIMALT, VIS2360
13080322	603	100 HARBOUR RD	LOT 170, DISTRICT LOT 119, ESQUIMALT, VIS2360
13080323	601	100 HARBOUR RD	LOT 171, DISTRICT LOT 119, ESQUIMALT, VIS2360
13080324	602	100 HARBOUR RD	LOT 172, DISTRICT LOT 119, ESQUIMALT, VIS2360
13080325	604	100 HARBOUR RD	LOT 173, DISTRICT LOT 119, ESQUIMALT, VIS2360
13080326	606	100 HARBOUR RD	LOT 174, DISTRICT LOT 119, ESQUIMALT, VIS2360
13080327	608	100 HARBOUR RD	LOT 175, DISTRICT LOT 119, ESQUIMALT, VIS2360
13080328	610	100 HARBOUR RD	LOT 176, DISTRICT LOT 119, ESQUIMALT, VIS2360
13080329	612	100 HARBOUR RD	LOT 177, DISTRICT LOT 119, ESQUIMALT, VIS2360
13080330	614	100 HARBOUR RD	LOT 178, DISTRICT LOT 119, ESQUIMALT, VIS2360
13080331	616	100 HARBOUR RD	LOT 179, DISTRICT LOT 119, ESQUIMALT, VIS2360
13080332	618	100 HARBOUR RD	LOT 180, DISTRICT LOT 119, ESQUIMALT, VIS2360
13080333	620	100 HARBOUR RD	LOT 181, DISTRICT LOT 119, ESQUIMALT, VIS2360
13080334	622	100 HARBOUR RD	LOT 182, DISTRICT LOT 119, ESQUIMALT, VIS2360
13080335	624	100 HARBOUR RD	LOT 183, DISTRICT LOT 119, ESQUIMALT, VIS2360
13080336	626	100 HARBOUR RD	LOT 184, DISTRICT LOT 119, ESQUIMALT, VIS2360
13080337	628	100 HARBOUR RD	LOT 185, DISTRICT LOT 119, ESQUIMALT, VIS2360
13080338	630	100 HARBOUR RD	LOT 186, DISTRICT LOT 119, ESQUIMALT, VIS2360
13080339	738	100 HARBOUR RD	LOT 187, DISTRICT LOT 119, ESQUIMALT, VIS2360
13080340	740	100 HARBOUR RD	LOT 188, DISTRICT LOT 119, ESQUIMALT, VIS2360
13080341	742	100 HARBOUR RD	LOT 189, DISTRICT LOT 119, ESQUIMALT, VIS2360
13080342	744	100 HARBOUR RD	LOT 190, DISTRICT LOT 119, ESQUIMALT, VIS2360
13080343	746	100 HARBOUR RD	LOT 191, DISTRICT LOT 119, ESQUIMALT, VIS2360
13080344	748	100 HARBOUR RD	LOT 192, DISTRICT LOT 119, ESQUIMALT, VIS2360
13080345	750	100 HARBOUR RD	LOT 193, DISTRICT LOT 119, ESQUIMALT, VIS2360
13080346	752	100 HARBOUR RD	LOT 194, DISTRICT LOT 119, ESQUIMALT, VIS2360
13080347	754	100 HARBOUR RD	LOT 195, DISTRICT LOT 119, ESQUIMALT, VIS2360
13080348	739	100 HARBOUR RD	LOT 196, DISTRICT LOT 119, ESQUIMALT, VIS2360
13080349	737	100 HARBOUR RD	LOT 197, DISTRICT LOT 119, ESQUIMALT, VIS2360
13080350	735	100 HARBOUR RD	LOT 198, DISTRICT LOT 119, ESQUIMALT, VIS2360
13080351	733	100 HARBOUR RD	LOT 199, DISTRICT LOT 119, ESQUIMALT, VIS2360
13080352	731	100 HARBOUR RD	LOT 200, DISTRICT LOT 119, ESQUIMALT, VIS2360
13080353	729	100 HARBOUR RD	LOT 201, DISTRICT LOT 119, ESQUIMALT, VIS2360
13080354	727	100 HARBOUR RD	LOT 202, DISTRICT LOT 119, ESQUIMALT, VIS2360
13080355	725	100 HARBOUR RD	LOT 203, DISTRICT LOT 119, ESQUIMALT, VIS2360
13080356	723	100 HARBOUR RD	LOT 204, DISTRICT LOT 119, ESQUIMALT, VIS2360

**Schedule B - Bylaw No. 19-045**

<b>Folio Number</b>	<b>Property Location</b>	<b>Legal Description</b>
13080357	721 100 HARBOUR RD	LOT 205, DISTRICT LOT 119, ESQUIMALT, VIS2360
13080358	719 100 HARBOUR RD	LOT 206, DISTRICT LOT 119, ESQUIMALT, VIS2360
13080359	717 100 HARBOUR RD	LOT 207, DISTRICT LOT 119, ESQUIMALT, VIS2360
13080360	715 100 HARBOUR RD	LOT 208, DISTRICT LOT 119, ESQUIMALT, VIS2360
13080361	713 100 HARBOUR RD	LOT 209, DISTRICT LOT 119, ESQUIMALT, VIS2360
13080362	711 100 HARBOUR RD	LOT 210, DISTRICT LOT 119, ESQUIMALT, VIS2360
13080363	709 100 HARBOUR RD	LOT 211, DISTRICT LOT 119, ESQUIMALT, VIS2360
13080364	707 100 HARBOUR RD	LOT 212, DISTRICT LOT 119, ESQUIMALT, VIS2360
13080365	705 100 HARBOUR RD	LOT 213, DISTRICT LOT 119, ESQUIMALT, VIS2360
13080366	703 100 HARBOUR RD	LOT 214, DISTRICT LOT 119, ESQUIMALT, VIS2360
13080367	701 100 HARBOUR RD	LOT 215, DISTRICT LOT 119, ESQUIMALT, VIS2360
13080368	704 100 HARBOUR RD	LOT 216, DISTRICT LOT 119, ESQUIMALT, VIS2360
13080369	706 100 HARBOUR RD	LOT 217, DISTRICT LOT 119, ESQUIMALT, VIS2360
13080370	708 100 HARBOUR RD	LOT 218, DISTRICT LOT 119, ESQUIMALT, VIS2360
13080371	710 100 HARBOUR RD	LOT 219, DISTRICT LOT 119, ESQUIMALT, VIS2360
13080372	712 100 HARBOUR RD	LOT 220, DISTRICT LOT 119, ESQUIMALT, VIS2360
13080373	714 100 HARBOUR RD	LOT 221, DISTRICT LOT 119, ESQUIMALT, VIS2360
13080374	716 100 HARBOUR RD	LOT 222, DISTRICT LOT 119, ESQUIMALT, VIS2360
13080375	718 100 HARBOUR RD	LOT 223, DISTRICT LOT 119, ESQUIMALT, VIS2360
13080376	720 100 HARBOUR RD	LOT 224, DISTRICT LOT 119, ESQUIMALT, VIS2360
13080377	722 100 HARBOUR RD	LOT 225, DISTRICT LOT 119, ESQUIMALT, VIS2360
13080378	724 100 HARBOUR RD	LOT 226, DISTRICT LOT 119, ESQUIMALT, VIS2360
13080379	726 100 HARBOUR RD	LOT 227, DISTRICT LOT 119, ESQUIMALT, VIS2360
13080380	728 100 HARBOUR RD	LOT 228, DISTRICT LOT 119, ESQUIMALT, VIS2360
13080381	823 100 HARBOUR RD	LOT 229, DISTRICT LOT 119, ESQUIMALT, VIS2360
13080382	821 100 HARBOUR RD	LOT 230, DISTRICT LOT 119, ESQUIMALT, VIS2360
13080383	819 100 HARBOUR RD	LOT 231, DISTRICT LOT 119, ESQUIMALT, VIS2360
13080384	817 100 HARBOUR RD	LOT 232, DISTRICT LOT 119, ESQUIMALT, VIS2360
13080385	815 100 HARBOUR RD	LOT 233, DISTRICT LOT 119, ESQUIMALT, VIS2360
13080386	813 100 HARBOUR RD	LOT 234, DISTRICT LOT 119, ESQUIMALT, VIS2360
13080387	811 100 HARBOUR RD	LOT 235, DISTRICT LOT 119, ESQUIMALT, VIS2360
13080388	809 100 HARBOUR RD	LOT 236, DISTRICT LOT 119, ESQUIMALT, VIS2360
13080389	807 100 HARBOUR RD	LOT 237, DISTRICT LOT 119, ESQUIMALT, VIS2360
13080390	805 100 HARBOUR RD	LOT 238, DISTRICT LOT 119, ESQUIMALT, VIS2360
13080391	803 100 HARBOUR RD	LOT 239, DISTRICT LOT 119, ESQUIMALT, VIS2360
13080392	806 100 HARBOUR RD	LOT 240, DISTRICT LOT 119, ESQUIMALT, VIS2360
13080393	808 100 HARBOUR RD	LOT 241, DISTRICT LOT 119, ESQUIMALT, VIS2360

**Schedule B - Bylaw No. 19-045**  
**Legal Description**

<b>Folio Number</b>		<b>Property Location</b>	
13080394	810	100 HARBOUR RD	LOT 242, DISTRICT LOT 119, ESQUIMALT, VIS2360
13080395	812	100 HARBOUR RD	LOT 243, DISTRICT LOT 119, ESQUIMALT, VIS2360
13080396	814	100 HARBOUR RD	LOT 244, DISTRICT LOT 119, ESQUIMALT, VIS2360
13080397	818	100 HARBOUR RD	LOT 245, DISTRICT LOT 119, ESQUIMALT, VIS2360
13080398	820	100 HARBOUR RD	LOT 246, DISTRICT LOT 119, ESQUIMALT, VIS2360
13080399	822	100 HARBOUR RD	LOT 247, DISTRICT LOT 119, ESQUIMALT, VIS2360
13080400	824	100 HARBOUR RD	LOT 248, DISTRICT LOT 119, ESQUIMALT, VIS2360
13080401	826	100 HARBOUR RD	LOT 249, DISTRICT LOT 119, ESQUIMALT, VIS2360
13080402	828	100 HARBOUR RD	LOT 250, DISTRICT LOT 119, ESQUIMALT, VIS2360

