

Vicinity Information

The vicinity of the establishment, illustrated on the following page, includes the block of the establishment and adjacent blocks.

The existing licenced capacity in the vicinity has a total of 775 licenced seats where:

- 475 (61%) are liquor primary seats within one establishment
- 300 (39%) are food primary seats distributed across five establishments.

To provide perspective on the hours of operation of the 775 licenced seats in the area:

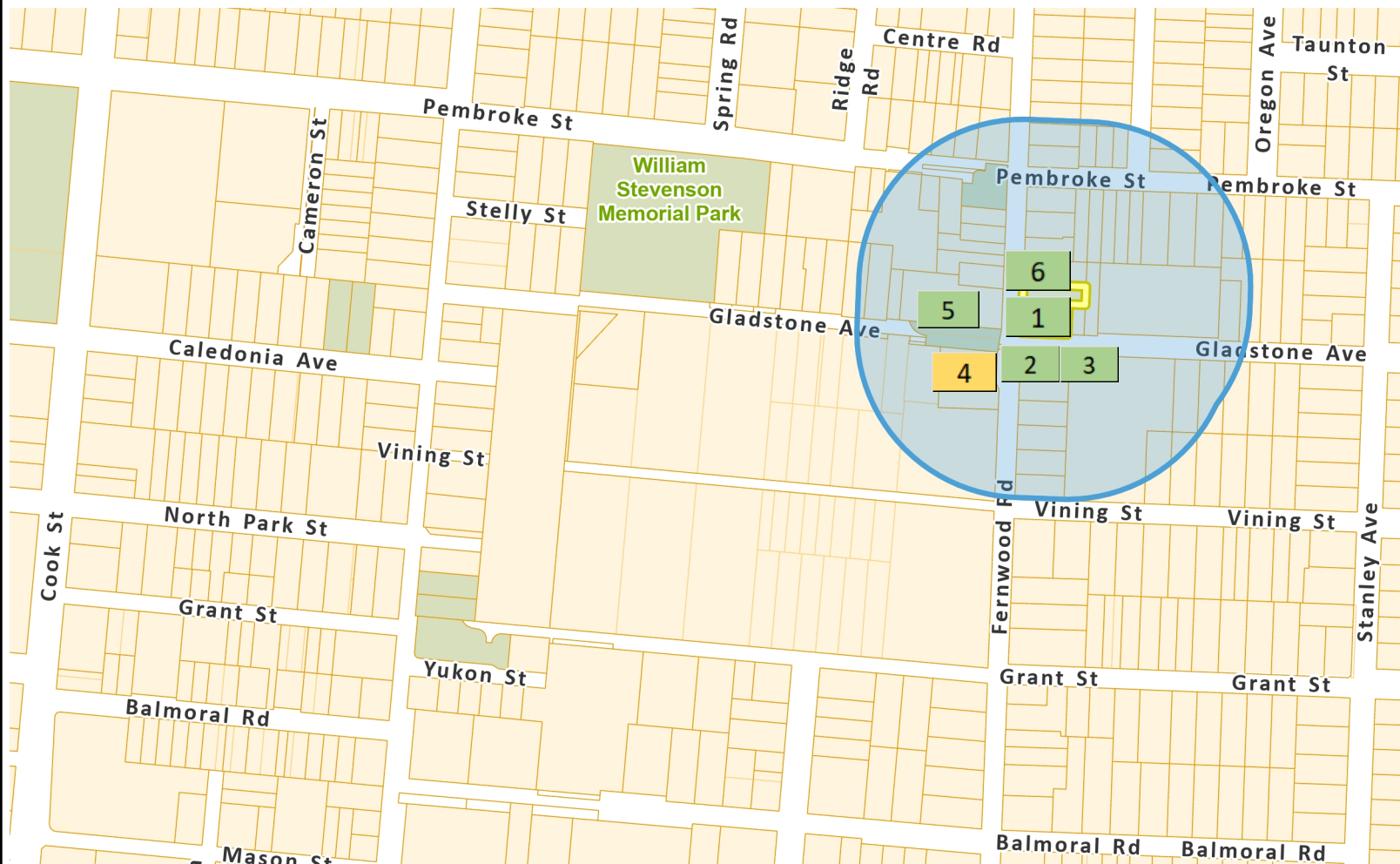
- 259 (33%) are closed by midnight
- 516 (67%) are closed by 1 a.m.

In Victoria, there are approximately 115,000 licenced seats of which:







- 53,400 (46%) close by midnight
- 42,500 (37%) close by 1 a.m.
- 19,000 (17%) close by 2 a.m.

1302 Gladstone Avenue

03/18/2025



Legend

-  City Boundary
-  Parcels (Folio based)
-  Parcels (PID based)
-  Esquimalt Parcels
-  Ferries
-  Water
-  Parks and Open Space
-  Blocks

Blue area represents
100m public notification
area.

	ESTABLISHMENT NAME	ADDRESS	LICENCE TYPE	OCCUPANT LOAD	F-OPEN	F-CLOSE	SUN-OPEN	SUN-CLOSE
1	The Fernwood Inn (302212)	1302 Gladstone Ave.	Food Primary	136	9:00 AM	12:00 AM	9:00 AM	12:00 AM
2	Little June (306232)	1301 Gladstone Ave	Food Primary	40	9:00 AM	12:00 AM	9:00 AM	12:00 AM
3	Stage Small Plates Wine Bar (302568)	1307 Gladstone Avenue	Food Primary	58	9:00 AM	12:00 AM	9:00 AM	12:00 AM
4	BELFRY THEATRE (162839)	1291 GLADSTONE AVE	Liquor Primary	475	5:00 PM	1:00 AM	1:00 PM	12:00 AM
5	Mesa Familiar (207675)	1296 Gladstone Avenue	Food Primary	41	11:00 AM	1:00 AM	11:00 AM	12:00 AM
6	The Fernwood Pizza Company (307733)	2009 Fernwood Rd	Food Primary	25	9:00 AM	12:00 AM	9:00 AM	12:00 AM

203 0 102 203 Meters

NAD_1983_CSRS_UTM_Zone_10N

Public domain: can be freely printed, copied and distributed without permission.

This map is a user generated static output from an Internet mapping site and is for reference only. Data layers that appear on this map may or may not be accurate, current, or otherwise reliable. This plan should be field confirmed by the user prior to beginning construction. BC Hydro, Fortis Gas, Telus, and Fibre Optics locations must be confirmed with the appropriate utility. For internal use only. Do not distribute.

1: 4,000



Notes

THIS MAP IS NOT TO BE USED FOR NAVIGATION