Rezoning Application
for
230 Cook Street



CITY OF VICTORIA

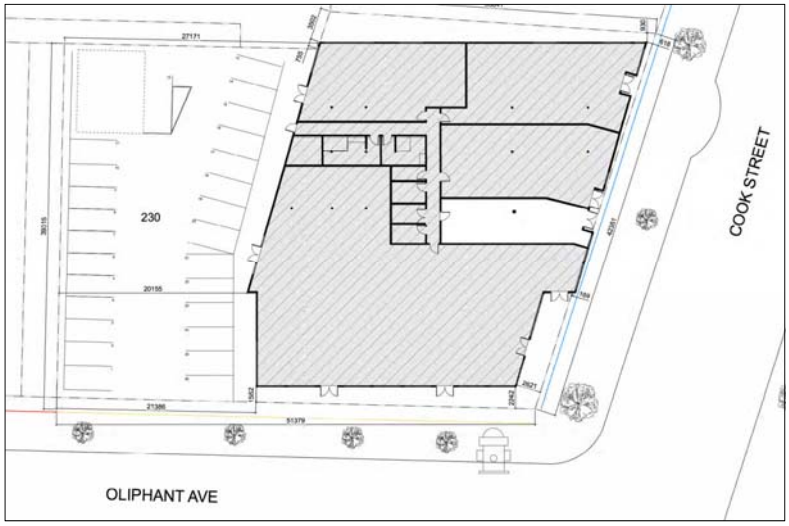

CITY OF VICTORIA

MAP 21

Fairfield
Strategic Directions

Urban Place Designations*

- Core Residential
- Large Urban Village
- Small Urban Village
- Urban Residential
- Traditional Residential
- Public Facilities, Institutions, Parks and Open Space
- Marine

Public Facilities

- Existing Public School
- C Community Centre

*Urban Place Designations are provided for information purposes only. Please refer to Map 2 and Figure 8 for designation information.

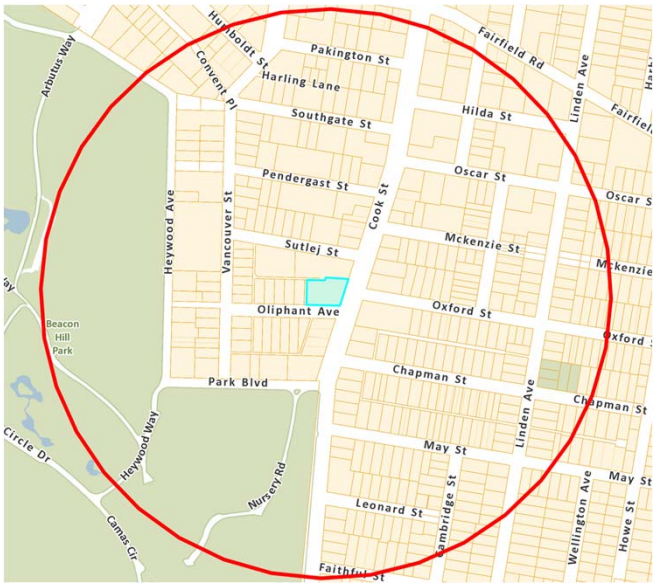
Arbutus Way
Humboldt St
Convent Pl
Pakington St
Harling Lane
Southgate St
Fairfield Rd
Hilda St
Linden Ave
Pendergast St
Oscar St
Cook St
Heywood Ave
Vancouver St
Sutlej St
Mckenzie St
Oliphant Ave
Oxford St
Beacon Hill Park
Park Blvd
Chapman St
Heywood Way
Circle Dr
May St
Nursery Rd
Leonard St
Cambridge St
Wellington Ave
Howe St
Camas Cir
Faithful St