Rezoning Application
for
1770-1780 Denman Street

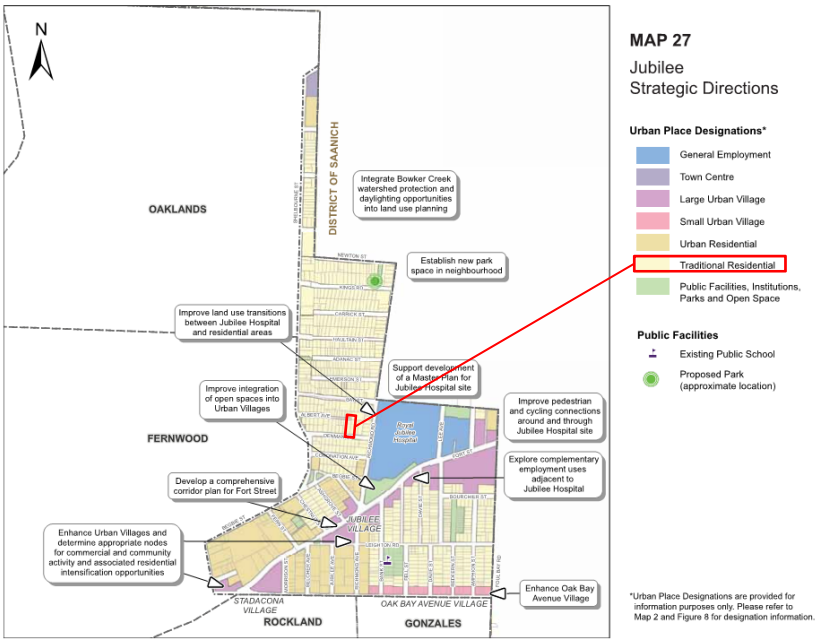

MAP 27

Jubilee
Strategic Directions

Urban Place Designations*

- General Employment
- Town Centre
- Large Urban Village
- Small Urban Village
- Urban Residential
- Traditional Residential
- Public Facilities, Institutions, Parks and Open Space

Public Facilities

- Existing Public School
- Proposed Park (approximate location)

*Urban Place Designations are provided for information purposes only. Please refer to Map 2 and Figure 8 for designation information.

PWDR
Living/Dining
Kitchen
L1 581 SF
Bath
Bath
Bedroom
Bedroom
Bedroom
L2 650 SF
1231 SF

P.L.
P.L.
ALBERT
DENMAN

P.L.
BLDG HEIGHT
P.L.
BLDG. HEIGHT
P.L.
P.L.
CITY OF
VICTORIA

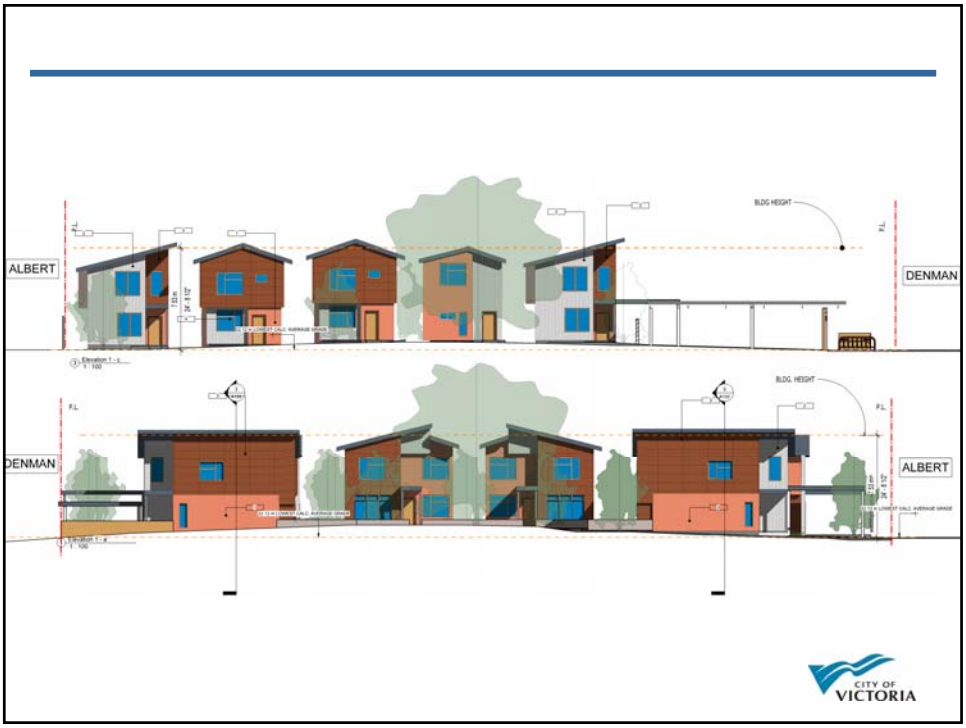
ALBERT
DENMAN
BLDG HEIGHT
DENMAN
ALBERT
BLDG. HEIGHT
CITY OF
VICTORIA

CITY OF VICTORIA

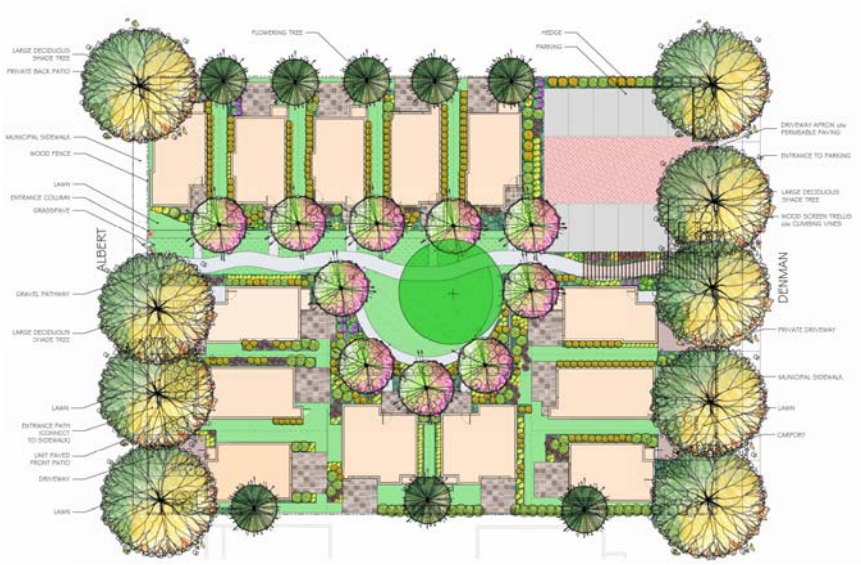

CITY OF VICTORIA

4 COURTYARD VIEW

5 DENMAN VIEW

CITY OF VICTORIA