

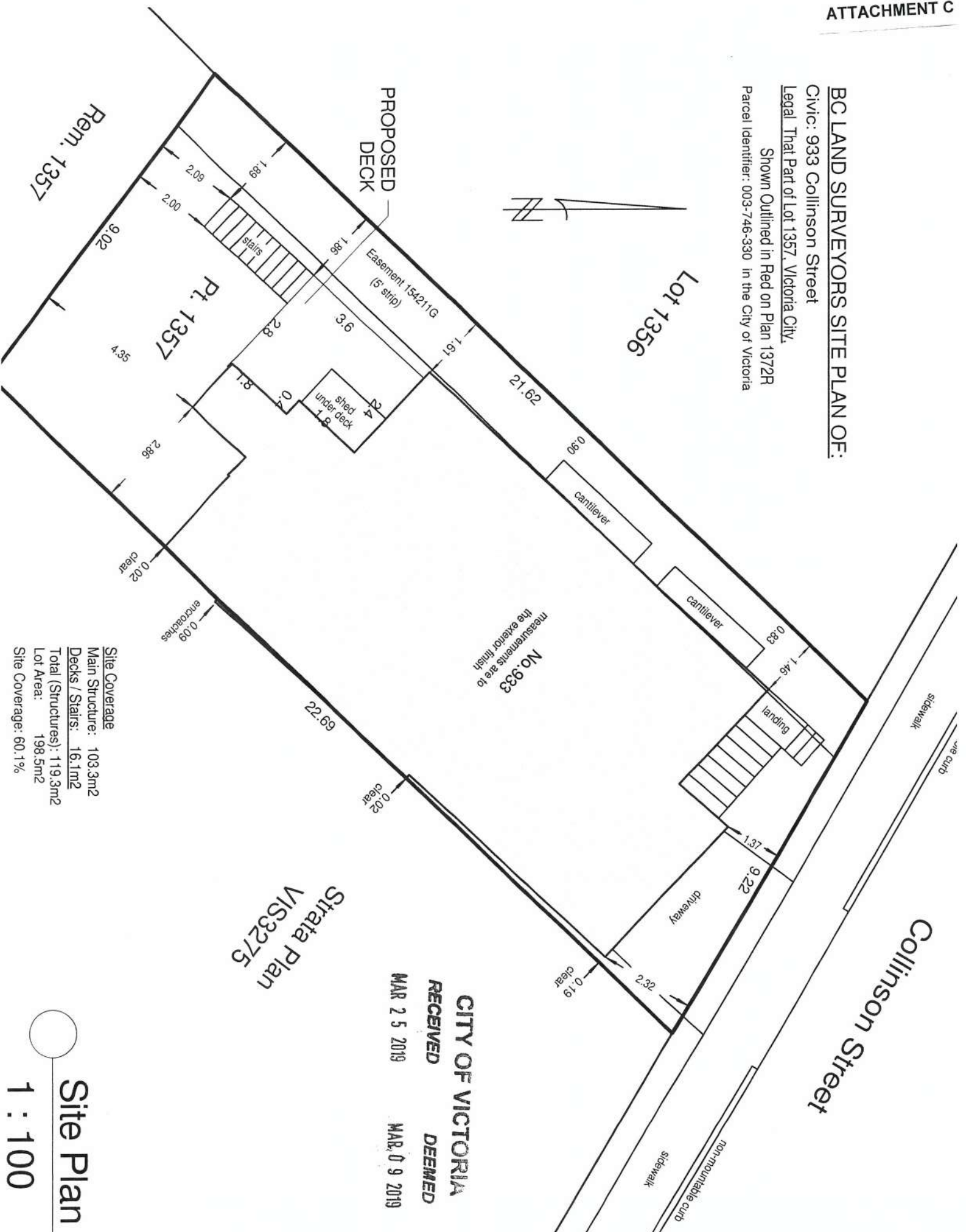
BC LAND SURVEYORS SITE PLAN OF:

Civic: 933 Collinson Street

Legal That Part of Lot 1357, Victoria City.

Shown Outlined in Red on Plan 1372R

Parcel Identifier: 003-746-330 in the City of Victoria



CITY OF VICTORIA

RECEIVED

**DEEMED**

MAR 25 2019

MAR 09 2019

Strata Plan  
VIS3275

### Site Coverage

Main Structure: 103.3m2

**Decks / Stairs: 16.1m2**

Total (Structures): 119.3m2

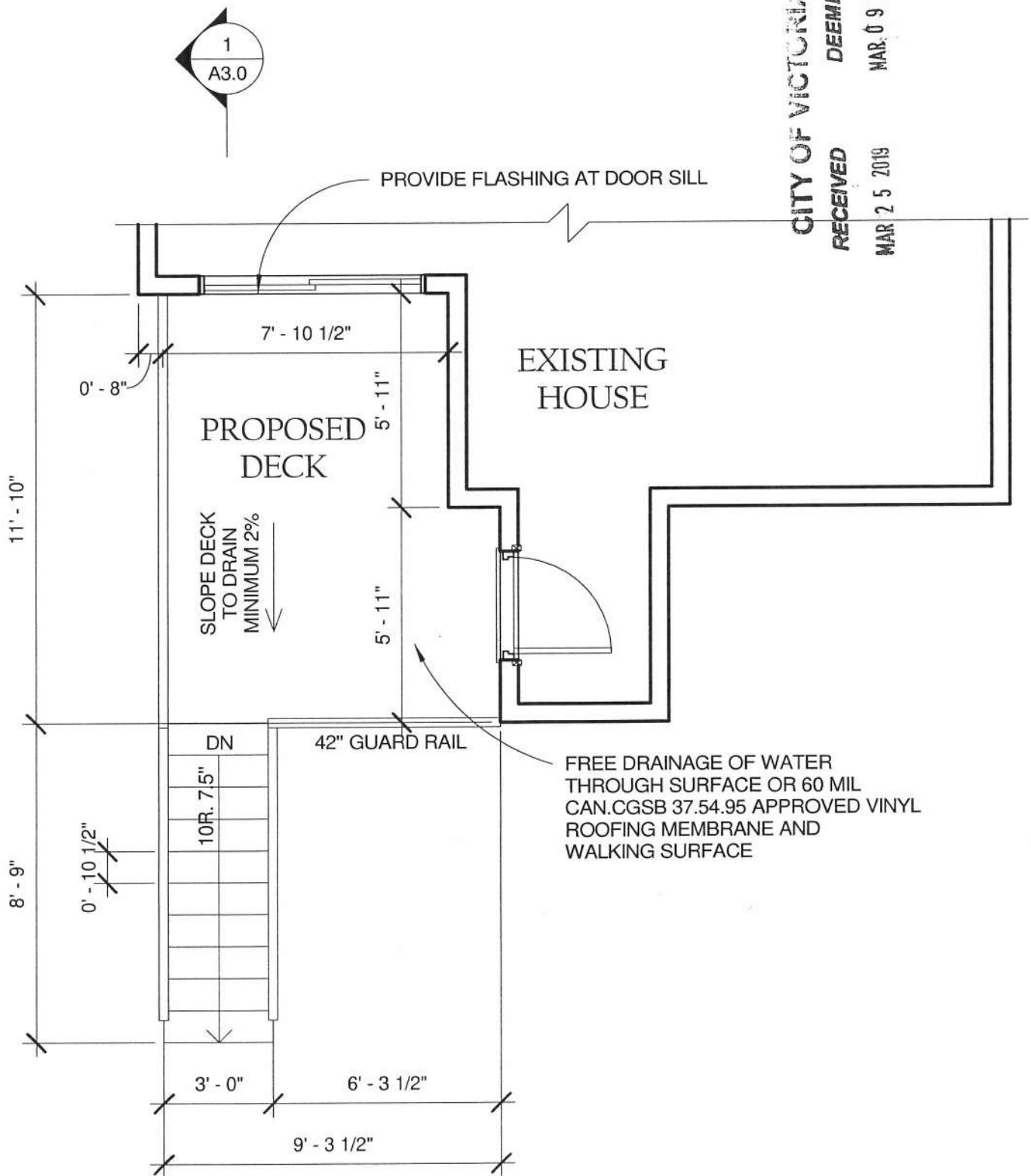
Lot Area: 198.5m<sup>2</sup>

Site Coverage: 60.1%

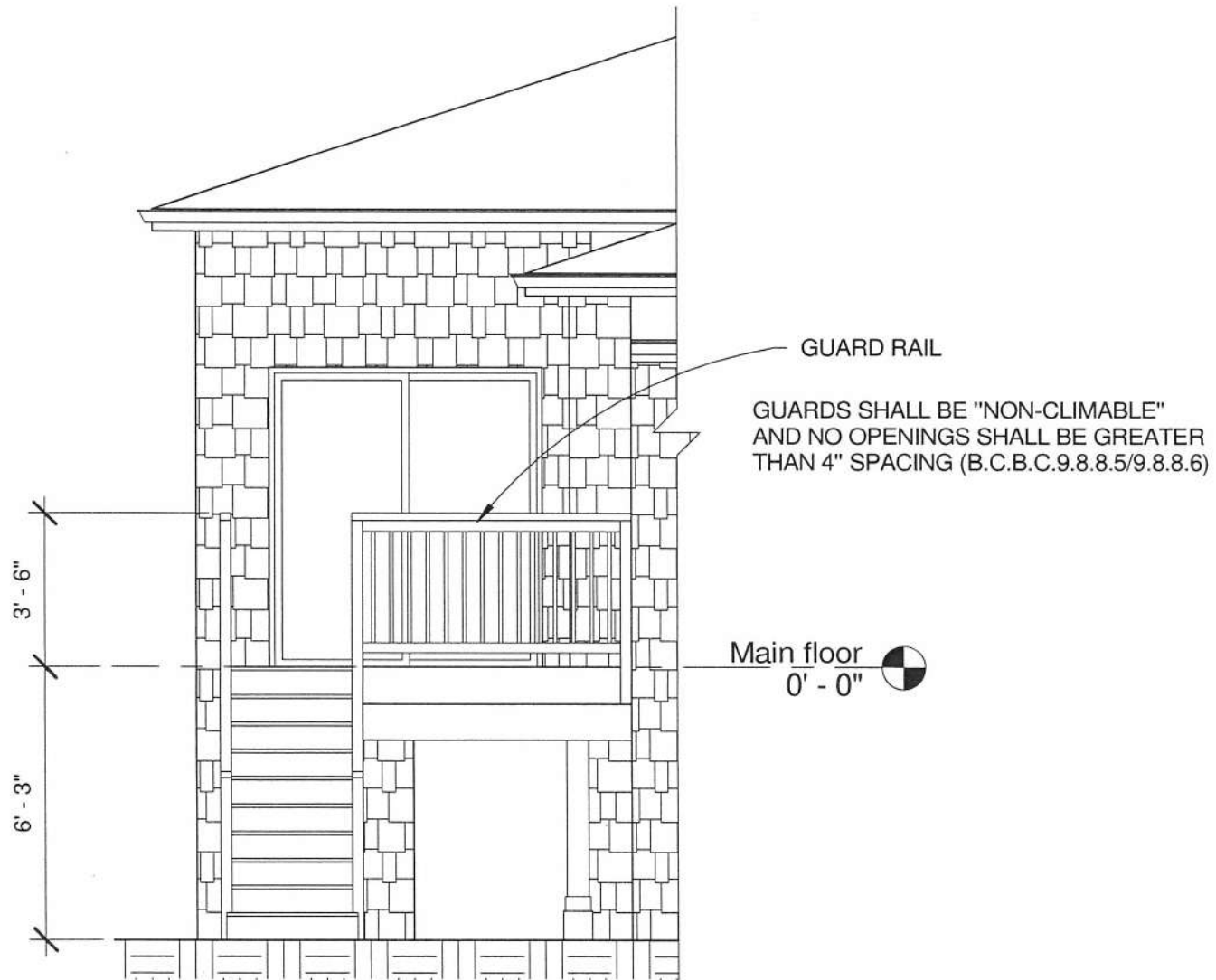
# Site Plan

1:100

CITY OF VICTORIA  
RECEIVED  
MAR 25 2019  
DEEMED  
MAR 09 2019

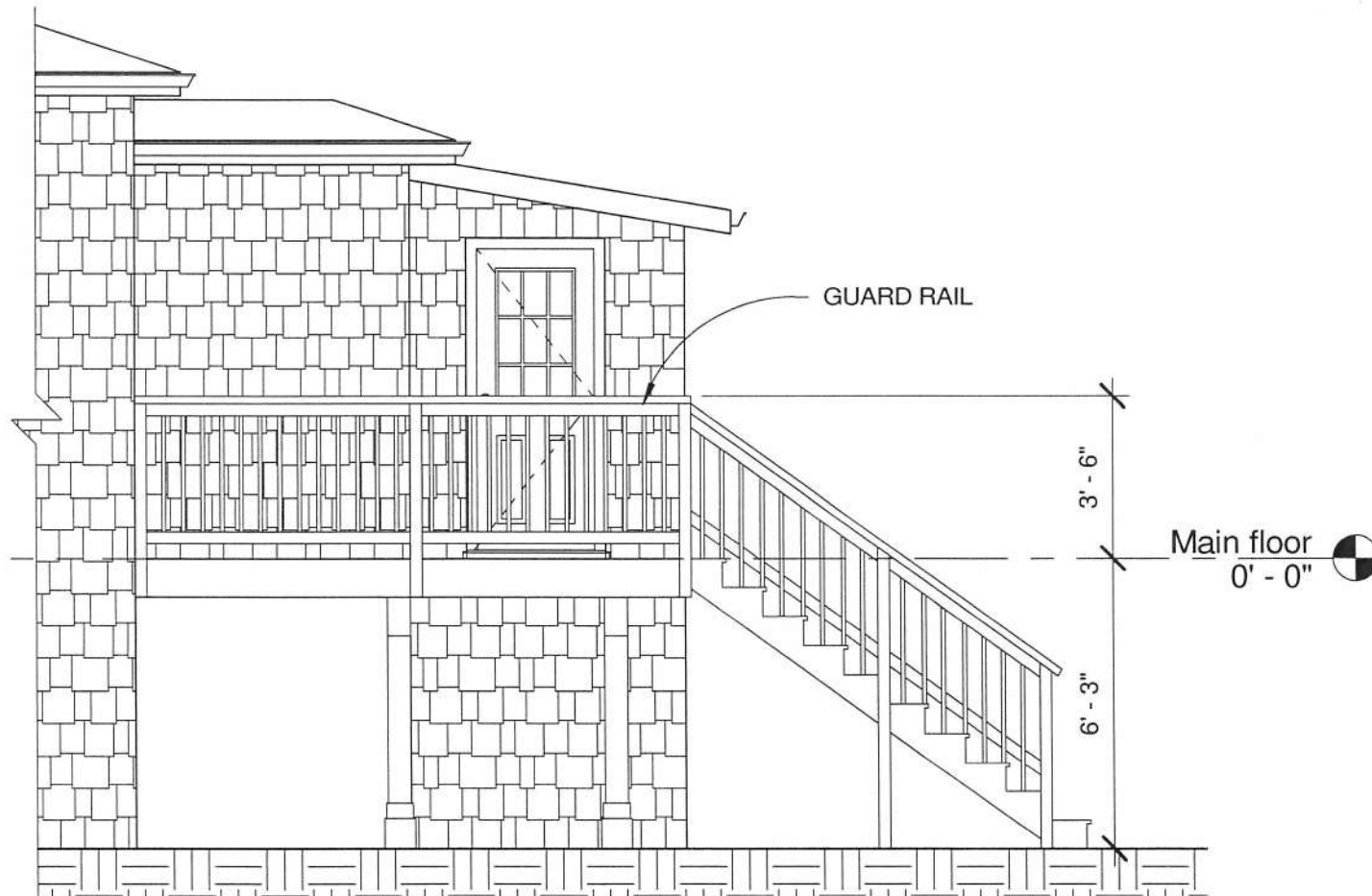



Proposed Deck Plan  
1/4" = 1'-0"



○ Rear Elevation  
 $1/4" = 1'-0"$

**CITY OF VICTORIA**  
**RECEIVED** **DEEMED**  
 MAR 25 2019 MAR 09 2019




**West Side Elevation**  
**1/4" = 1'-0"**

**CITY OF VICTORIA**  
**RECEIVED**      **DEEMED**  
**MAR 25 2019**      **MAR 09 2019**