

# APPENDIX F

## Vancouver Street | Pandora Intersection Evaluation Options

**SCENARIO A (FULL ACCESS)** - Maintain all vehicle circulation movements



































































**SCENARIO B (PARTIAL ACCESS)** - Restricts the southbound right turn from Vancouver Street to Pandora Avenue.

**SCENARIO C (SOUTHBOUND DIRECTIONAL CLOSURE)** - Restricts westbound left turns from Pandora Avenue to Vancouver Street and southbound through movements at Vancouver Street and Pandora Avenue.

**SCENARIO D (NORTHBOUND DIRECTIONAL CLOSURE)** - Restricts northbound left turns from Vancouver Street to Pandora Avenue and northbound through movements at Vancouver Street and Pandora Avenue. Northbound circulation opportunities to be provided via Pandora service road.

**SCENARIO E (FULL CLOSURE + new circulation)** - Restricts northbound and southbound through movements at Vancouver Street and Pandora Avenue. Northbound and southbound circulation opportunities to be provided via Pandora service road.

**SCENARIO F (FULL CLOSURE)** - Restricts northbound and southbound through movements at Vancouver Street and Pandora Avenue. Northbound circulation opportunities to be provided via Pandora service road.

CATEGORY	Scenario A	Scenario B	Scenario C	Scenario D	Scenario E	Scenario F
<i>Design Description</i>	<i>Full Access</i>	<i>Partial Access (-SBR)</i>	<i>Southbound Directional Closure</i>	<i>Northbound Directional Closure</i>	<i>Full Closure + new circulation</i>	<i>Full Closure</i>
Safety Overall						
Project Costs						
Public Realm Opportunities						
Vehicle Circulation						
Vehicle LOS						
Cycling Circulation						
Cycling LOS						
Pedestrian Circulation						
Pedestrian LOS						
Maintenance						
Enforcement/Compliance						
OCP policies	