
Temporary Use Permit Application
for
733-741 Fisgard Street
&
1620 Blanshard Street



FIGGARD ST

BLANSHARD ST

733

737

741

1620

727

16

1





AUDIO

Monthly Parking Only Behind Gate

Monthly Parking Only Behind Gate



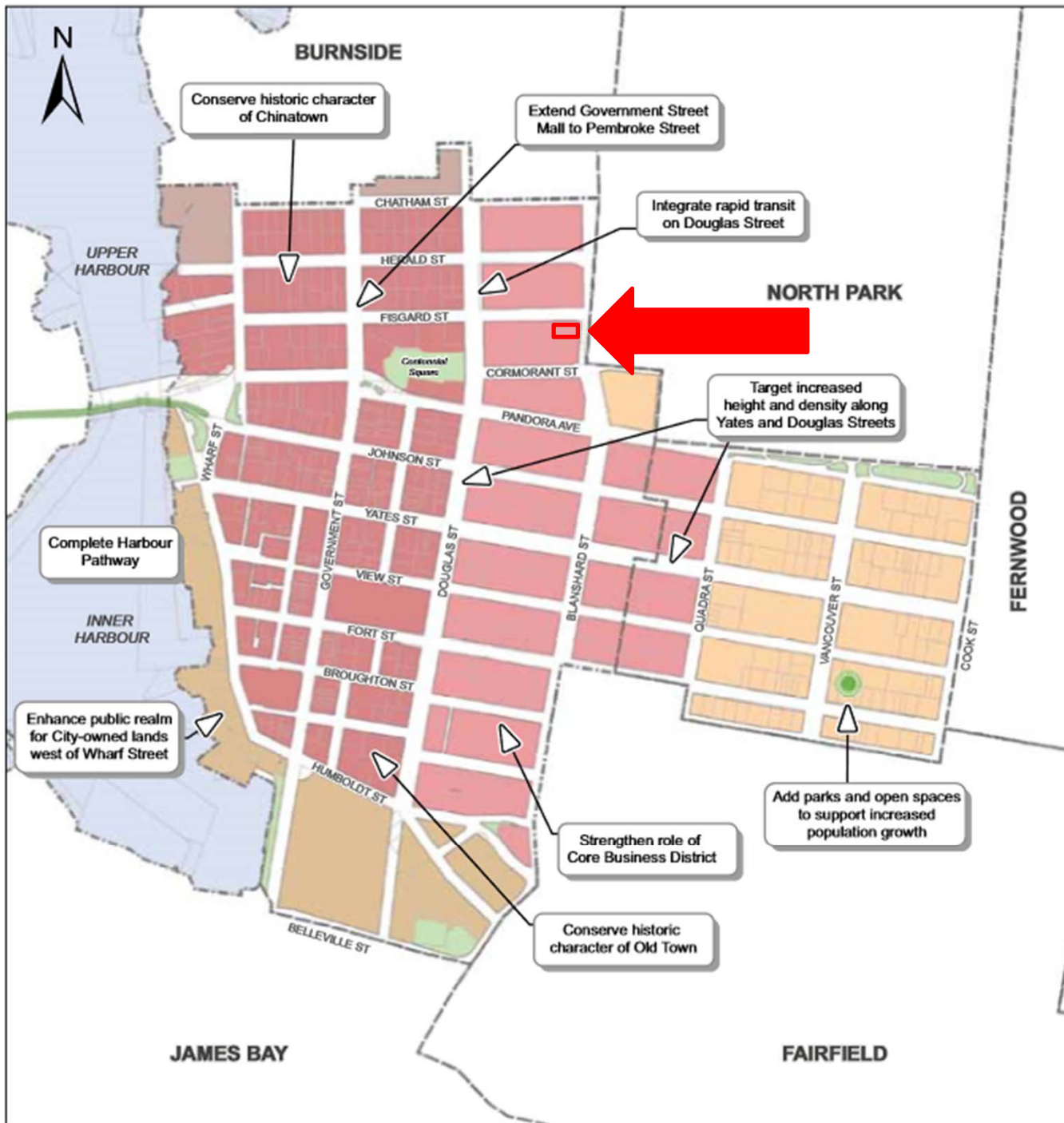
TOWNLINE

HUDSON
PLACE
ONE
REGISTER NOW TOWNLINE.CA
TOWNLINE

Street Context Along Blanshard







MAP 20
 Downtown and
 Harris Green
 Strategic Directions

Urban Place Designations*

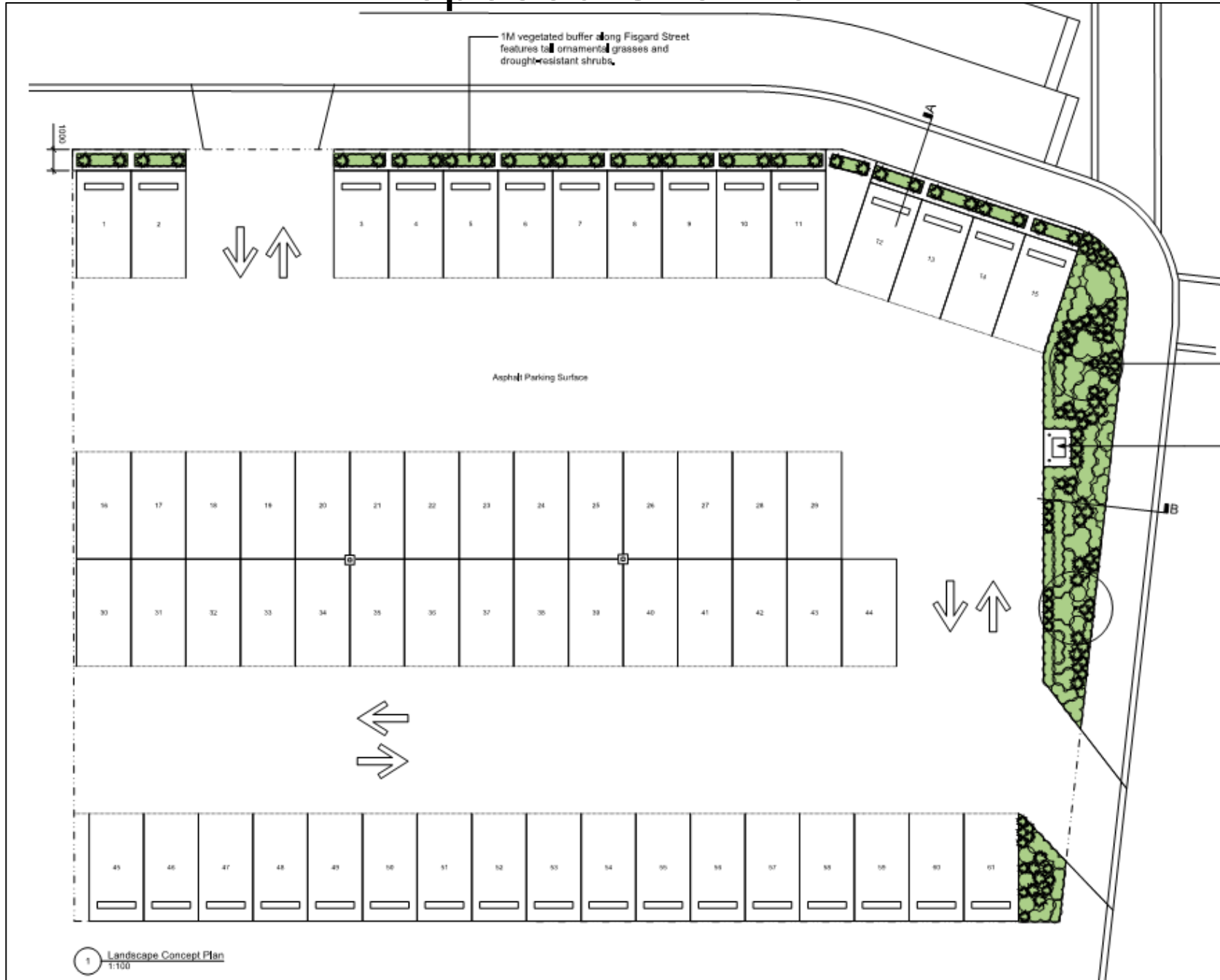
- Core Historic
- Core Business
- Core Employment
- Core Inner Harbour/Legislative
- Core Residential
- Public Facilities, Institutions, Parks and Open Space
- Rail Corridor
- Working Harbour

Public Facilities

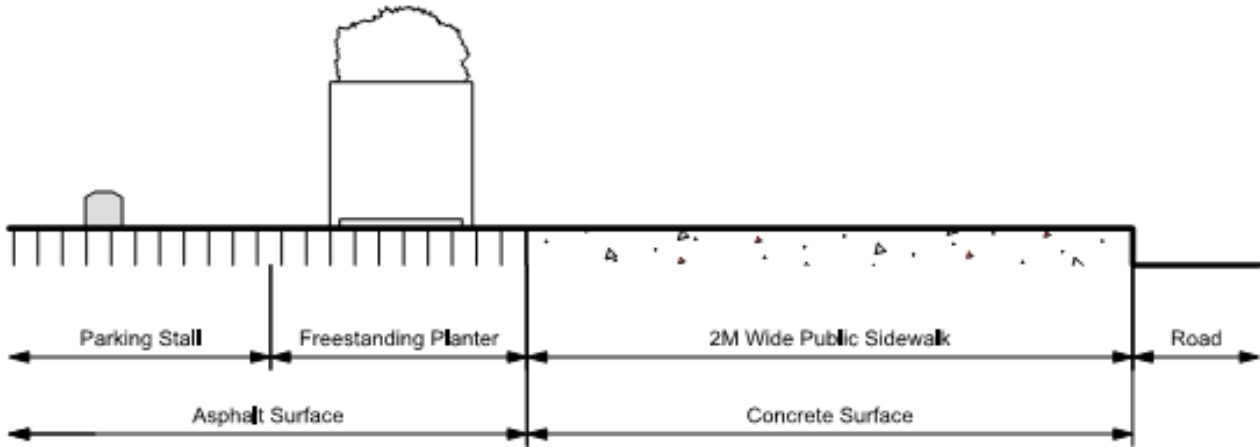
- Proposed Park (approximate location)

*Urban Place Designations are provided for information purposes only. Please refer to Map 2 and Figure 8 for designation information.

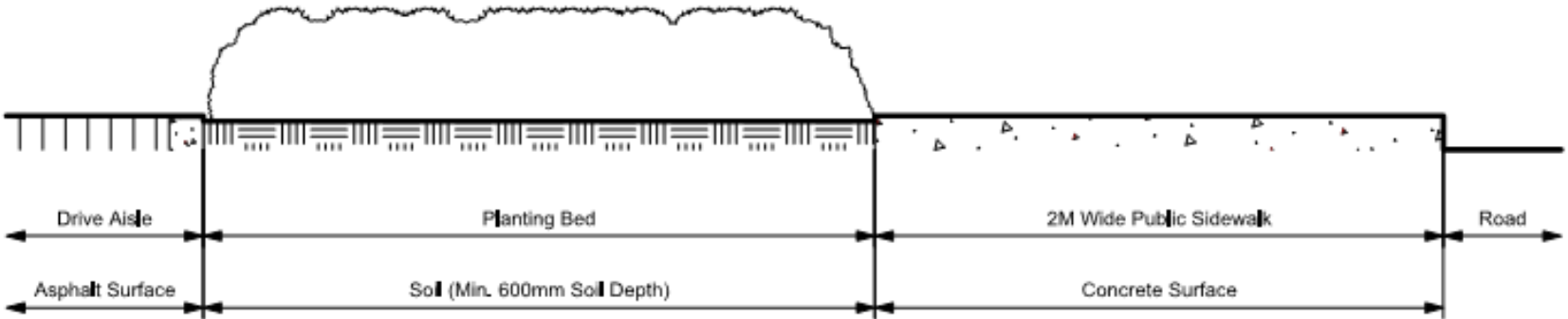
Proposed Site Plan



Landscaping Cross Sections



2 Section A - Freestanding Planters & Public Sidewalk
1:25



3 Section B - Planting Bed & Public Sidewalk
1:25



FISGARD ST

BLANSHARD ST

721

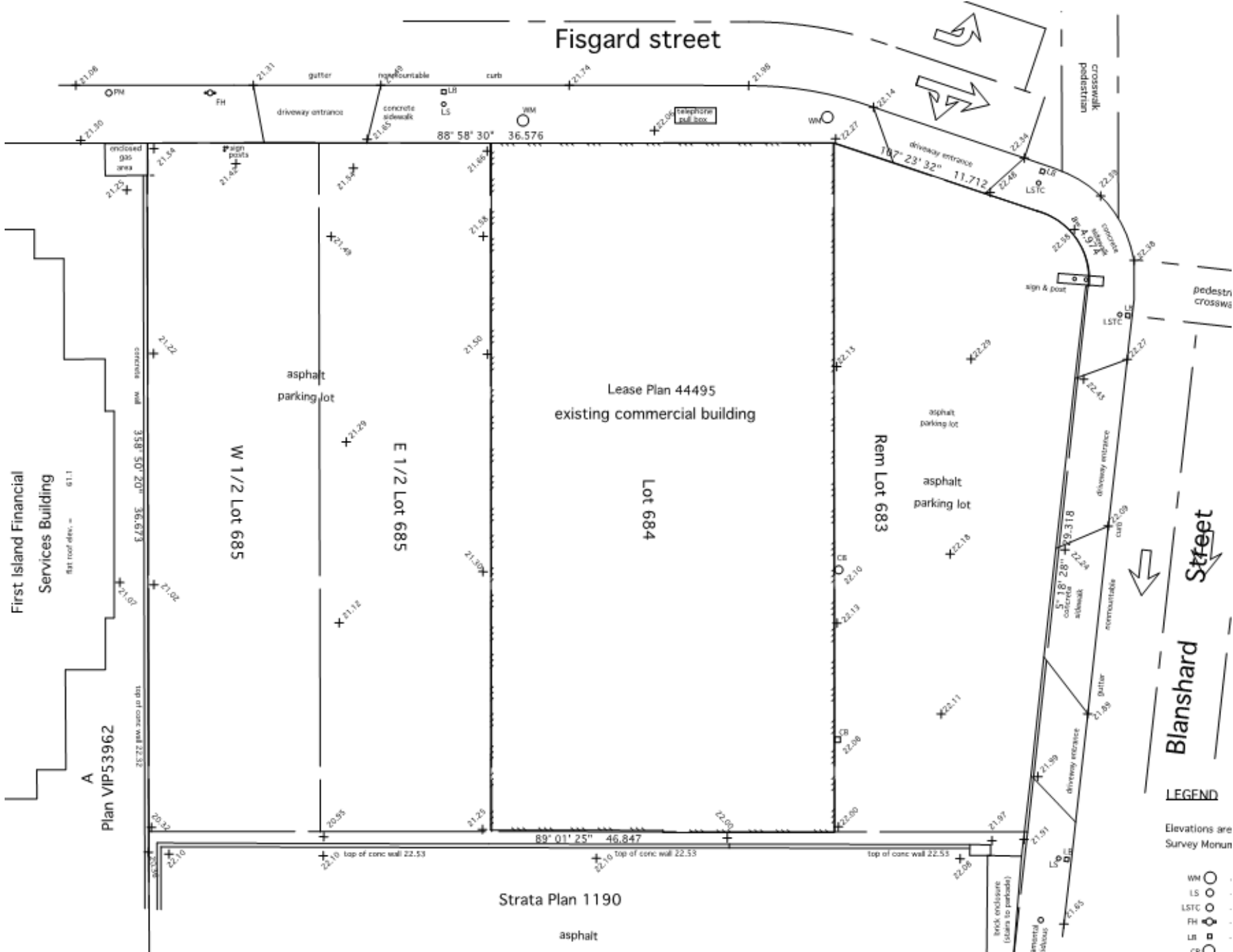
733

737

741

1620

16



LEGEND

Elevations are Survey Monun

- WM ○
- LS ○
- LSTC ○
- FH ○
- LI ○
- CR ○