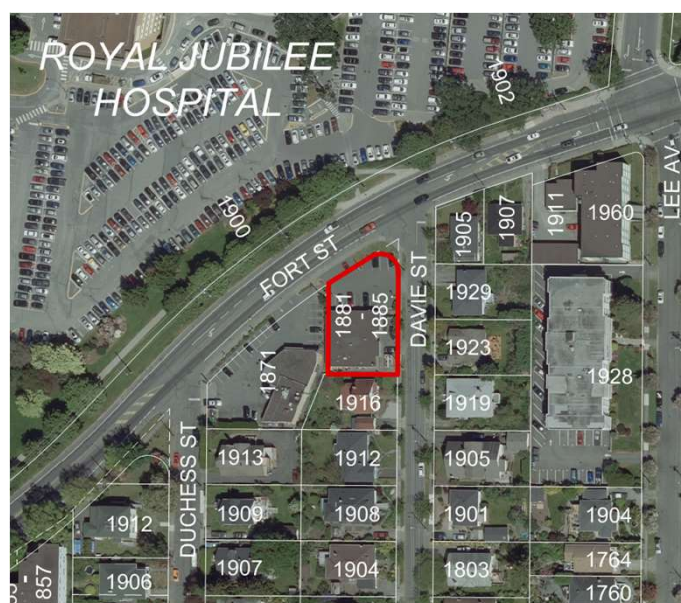


Rezoning Application for 1881 – 1885 Fort Street



1



2

Photo of subject site 'as is'



3

Photos of neighbouring properties



West:
Fort Street



South:
Davie Street



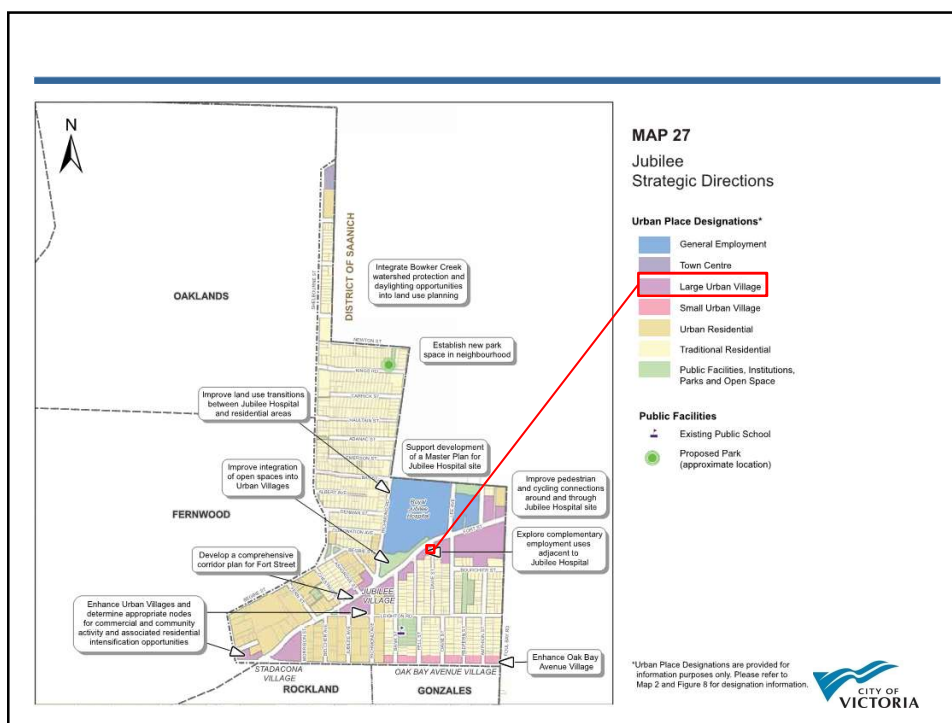
North:
Fort Street



East:
Davie Street

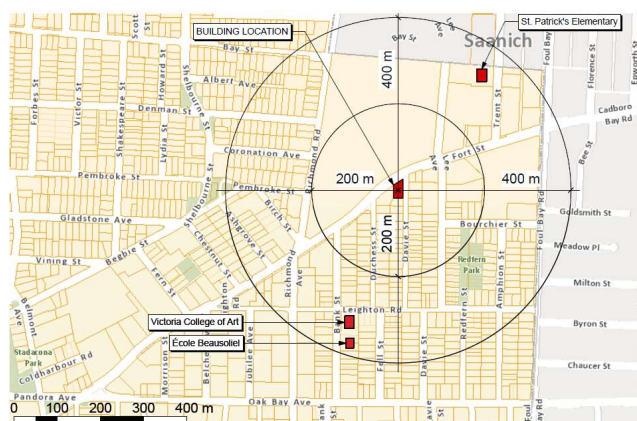


4



5

200m/400m radius map – no schools or permitted storefront cannabis retailers



6