

NOTES

ALL INFORMATION DERIVED FROM BUILDINGS DEPARTMENT RECORDS & ZONE REASSESSMENT; THIS APPLICATION PROVIDES GOING TO WASTE/SCRAP CANCELLED LAND USE CONTRACT. ALL CONTINGENT USES EXISTING IN WORK IS DEPENDENT TO DESIGNATED HERITAGE DESIGNATED BUILDINGS.

NOTE UPDATE:

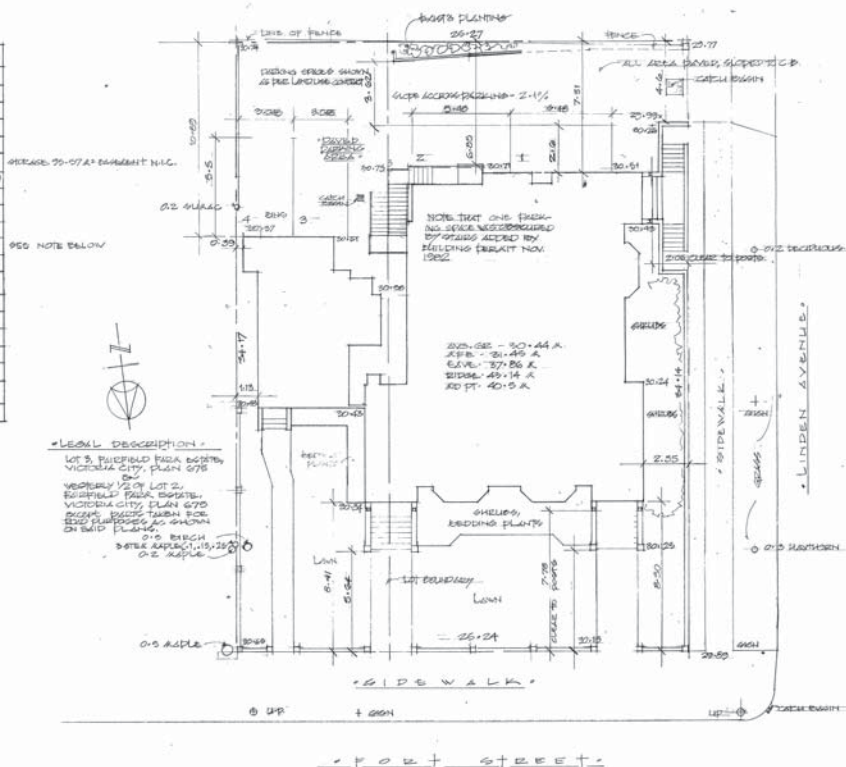
ALL SITE INFORMATION IS RECEIVED FROM SITE VISITS CONDUCTED BY GUYANA AERIAL PHOTO. 30.6.2014, 22 JUNE 2020. FILE NO. 20-03-0241

REMARKS:

BURNED AS PER L.U.C. (1900) FIREBURN (8 SPACES) DAMAGED BY BUILDINGS DEPT INJURED IN NOV. 1952. ONE SPACE RECOVERED - 4 REMAIN

LAND:

EXISTING DEVELOPMENT STRADDLES 2 LOTS. LOTS WILL BE CONSOLIDATED AT COMPLETION OF REPAIRING PROGRAM.



REVISED - PLANNING - FEB 26 21
REVISED - PLANNING - FEB 06 21
REVISED - PLANNING - JUN 30 21
REVISED - CURRENT GUIDE 29/06/21

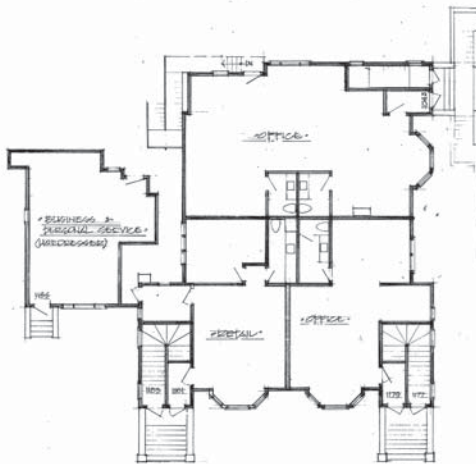
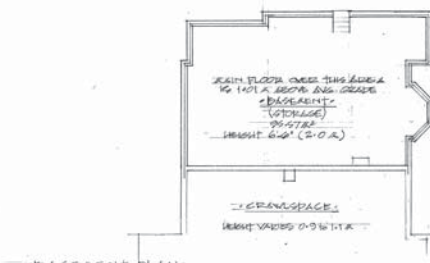
DRAWING NO.
 DATE APRIL 10, 2019
 DESIGN BY
 CHECKED BY
 APPROVED BY
 PROJECT NO.
 SHEET NO. OF

**banks
design**

• PROPOSED REZONING
for
1177-1183 FORT ST. •
• SITE PLAN & PROJECT INFORMATION •
1177-1186 FORT ST. •

ATTEST: J. W. C.



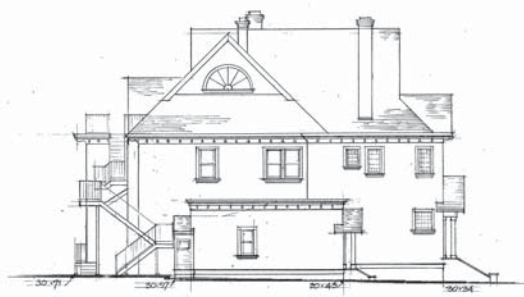


DOWN: 100
DESIGN: 100
SCALE: 1/8" = 1'-0"
DATE: APRIL 10, 2009
REV: 100

PROPOSED REZONING
1177-1185 FORT STREET
FLOOR PLANS
1177-1185 FORT STREET
1177-1185 FORT STREET



REV: JAN 22/21 - 1177-1185 FORT STREET



EAST ELEVATION



SOUTH ELEVATION



NORTH ELEVATION (FOOT STREET)



WEST ELEVATION (LINDEN AVENUE)

bank design

1177-1185 FOOT STREET

BUILDING ELEVATIONS

1177-1185 FOOT ST.

DESIGN NO. 1177-1185

DESIGN - ARCHITECT

SCALE - 1/8" = 1'-0"

DATE - APRIL 10, 2015

DATE - 11/10/15

02/10/15 - 1177-1185 FOOT STREET - 1177-1185 FOOT STREET