









### Legend

-  City Boundary
-  Victoria Parcels (Folio based)
-  Victoria Parcels (PID based)
-  Esquimalt Parcels
-  Ferries
-  Water
-  Parks
-  Blocks

1: 3,000



### Notes

152 0 76 152 Meters

NAD\_1983\_CSRS\_UTM\_Zone\_10N

Public domain: can be freely printed, copied and distributed without permission.

This map is a user generated static output from an Internet mapping site and is for reference only. Data layers that appear on this map may or may not be accurate, current, or otherwise reliable. This plan should be field confirmed by the user prior to beginning construction. BC Hydro, Fortis Gas, Telus, and Fibre Optics locations must be confirmed with the appropriate utility. For internal use only. Do not distribute.

THIS MAP IS NOT TO BE USED FOR NAVIGATION