

M E M O R A N D U M

TO: Leanne Taylor
FROM: Deane Strongitharm
DATE: August 30, 2021
RE: Hoyne Brewery Neighbour Survey








The attached map outlines the 10 neighbouring buildings that were included in the area covered by Hoyne's neighbour survey efforts. A Hoyne representative went to all 10 buildings highlighted in red. Surveys were distributed to approximately 20 open businesses/landlords. There were a few closed doors with no signs of business activity, which were bypassed.

An Excel file documenting the addresses and business names of survey respondents is also attached. Scans of the survey responses have also been submitted previously. There is one additional survey response that came in later, which is the final attachment to this email.





Legend

-  City Boundary
-  Parcels (Folio based)
-  Parcels (PID based)
-  Ferries
-  Water
-  Parks and Open Space
-  Blocks

1: 1,600



Notes

THIS MAP IS NOT TO BE USED FOR NAVIGATION

81 0 41 81 Meters

NAD_1983_CSRS_UTM_Zone_10N

Public domain: can be freely printed, copied and distributed without permission.

This map is a user generated static output from an Internet mapping site and is for reference only. Data layers that appear on this map may or may not be accurate, current, or otherwise reliable. This plan should be field confirmed by the user prior to beginning construction. BC Hydro, Fortis Gas, Telus, and Fibre Optics locations must be confirmed with the appropriate utility.