
Rezoning & Development Permit with Variances Application for 515 Foul Bay Road



Subject Site

Existing Street Elevation



Proposed Street Elevation

Existing Driveway Entry to 515 Foul Bay

Views from Proposed Subdivision Lots



View from Lot A



View from Lot B



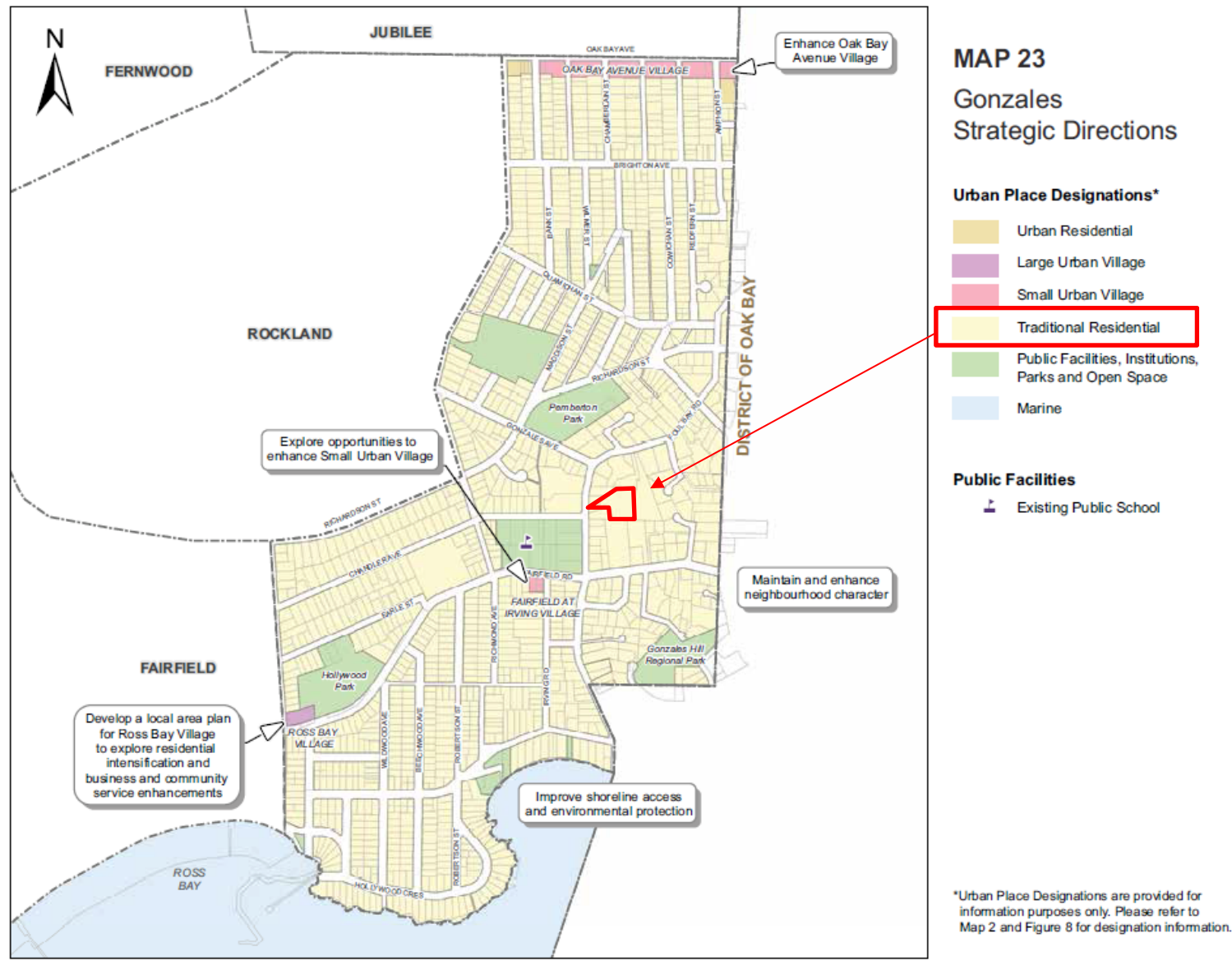
View from Lot C



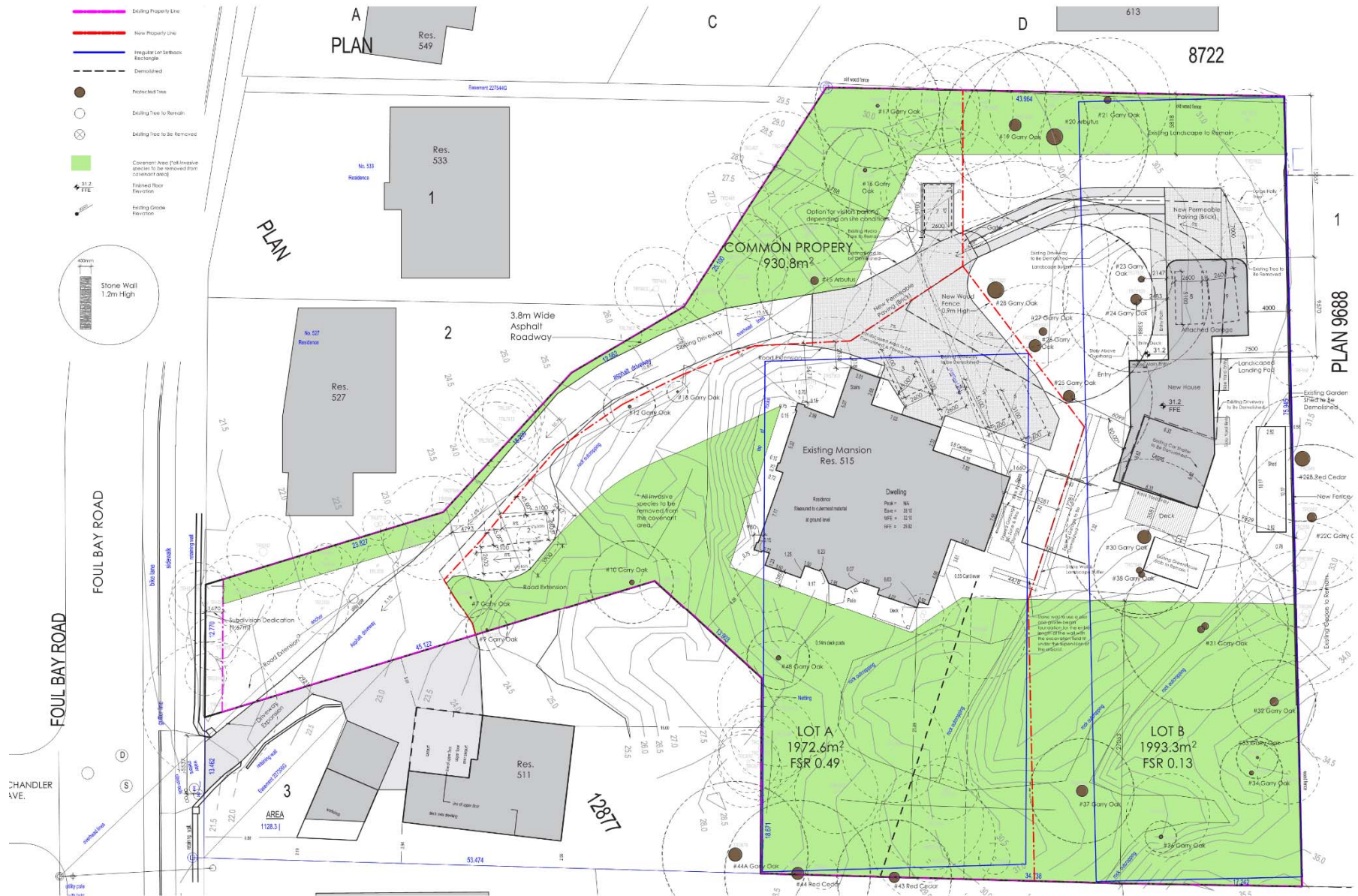
D View from Mansion Looking North



OCP Designation

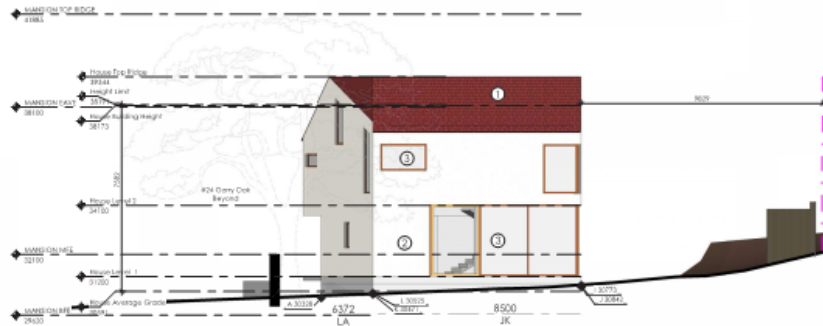


Site Plan

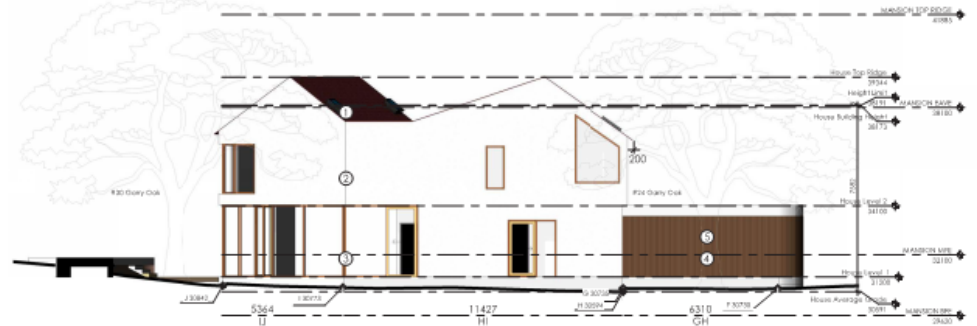


For proposed setback information please refer to

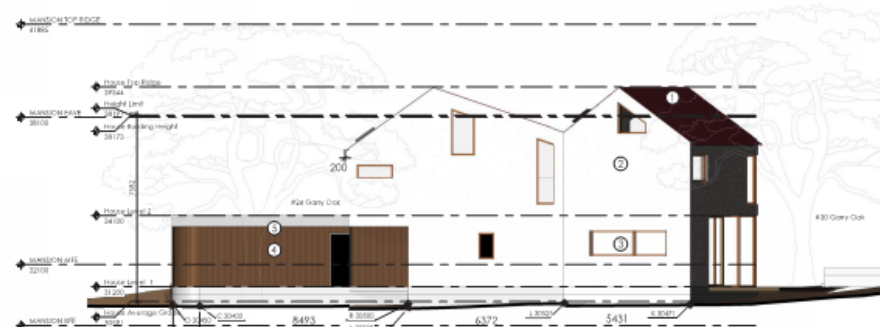
Elevations



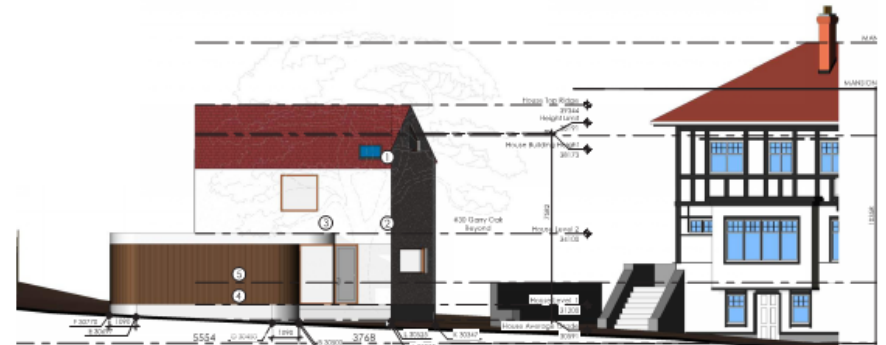
New House Elevation
South



New House Elevation
East



New House Elevation
West



New House Elevation
North

Landscape Plan





House West View



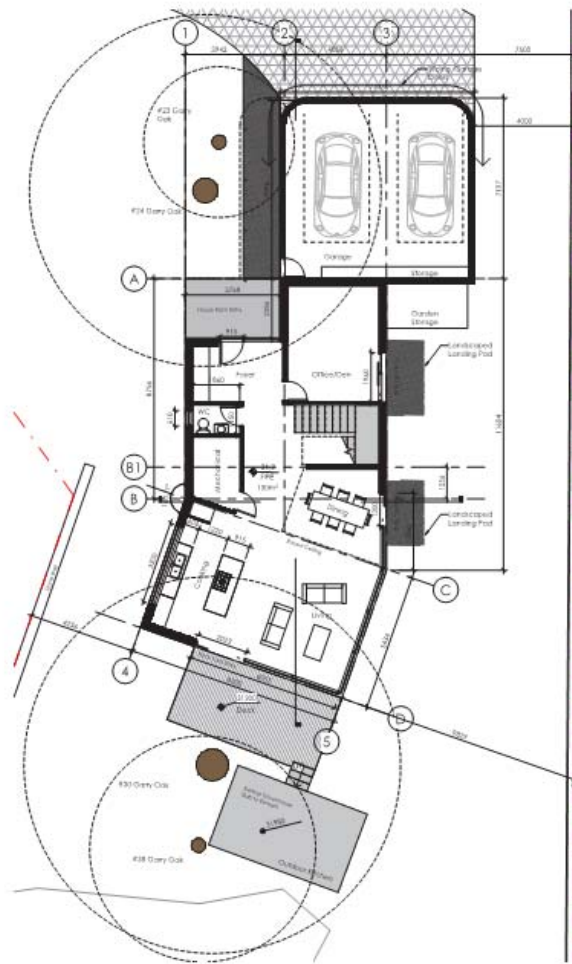
House South West View



House South East View



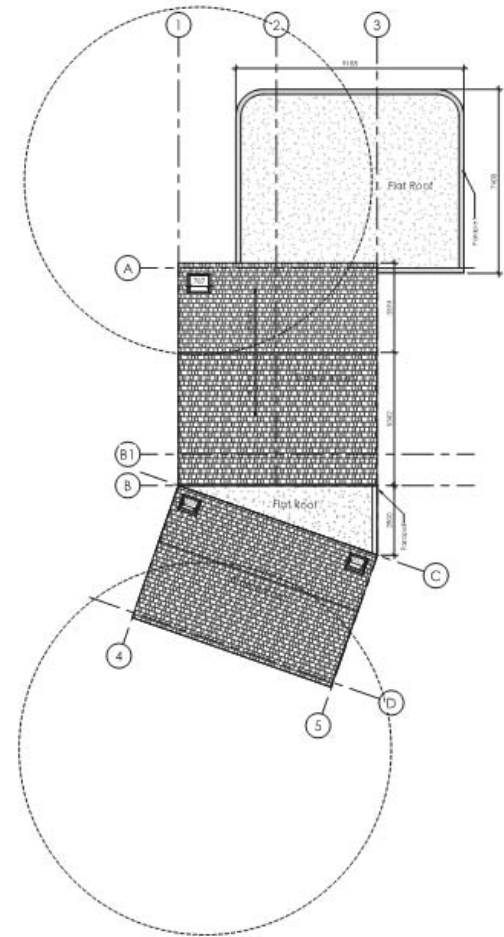
Floor Plans



Level 1



Level 2



Roof