
Rezoning and
Development Permit with Variances
Application
for
63 Boyd Street



63 Boyd (Subject Property)



67 Boyd (North)



45 Boyd (South)



66 Boyd (North-West)

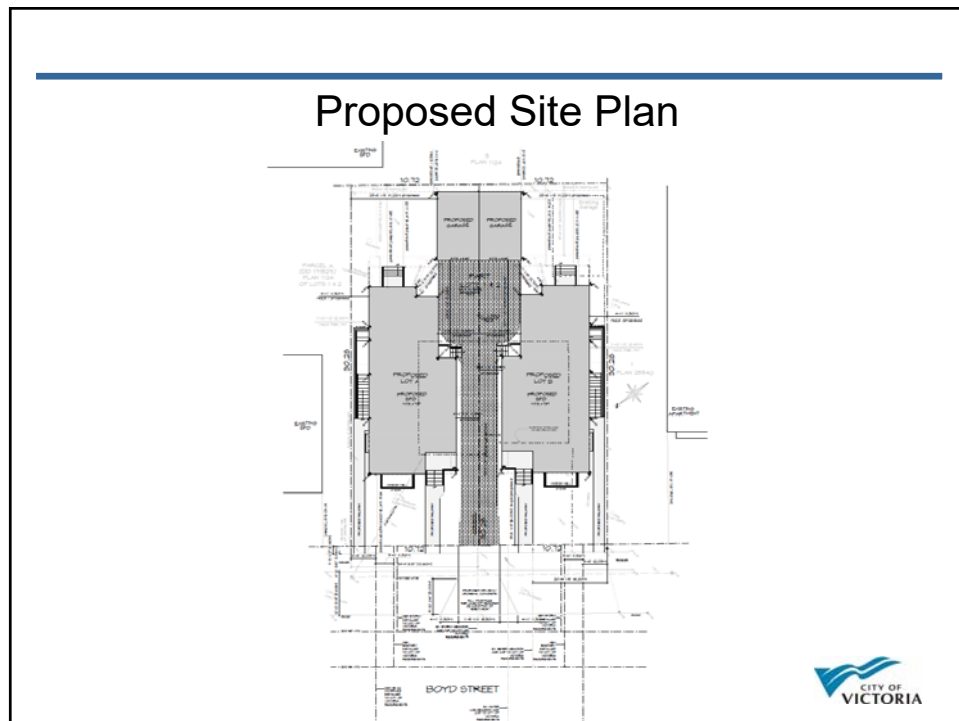
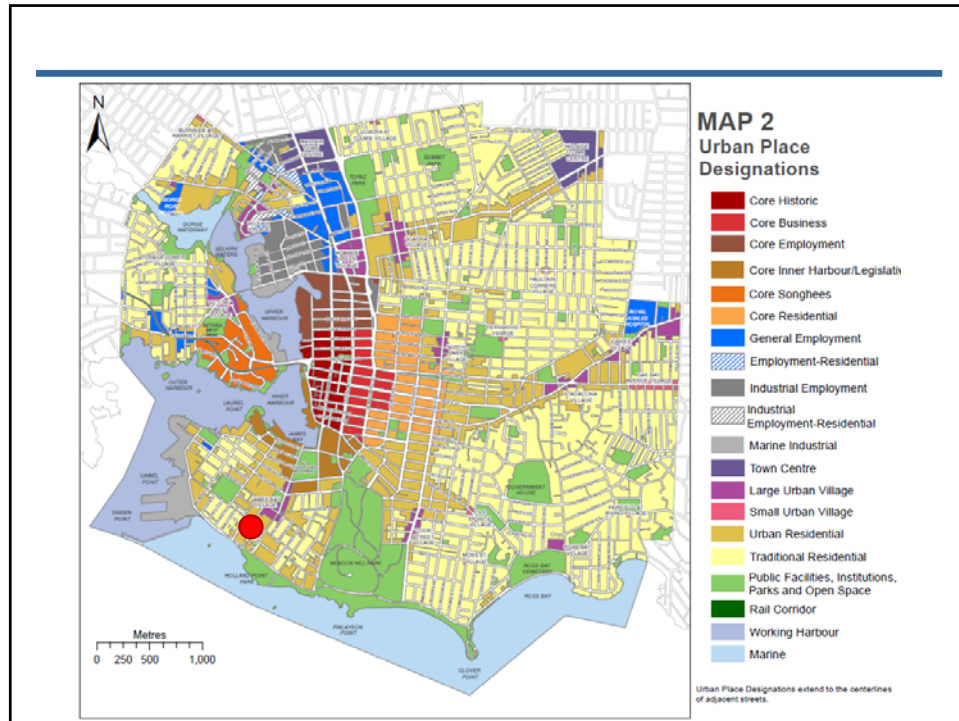


60 Boyd (North-West)



56 Boyd (West)





Front Elevations



Lot A



Lot B



Rear Elevations



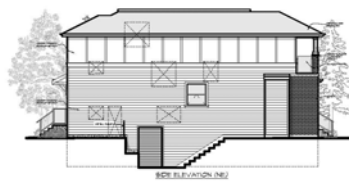
Lot B



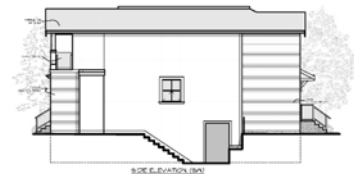
Lot A



Side Elevations



Lot A



Lot B



Floor Plan



Basement Plan
SCALE 1:200



Main Floor Plan
SCALE 1:200



Upper Floor Plan
SCALE 1:200

Lot A



Floor Plan



Lot B



Landscape Plan



Proposed Landscape Plan
SCALE: 1:50



Streetscape



Colour Board



Lot A



