Received
City of Victoria
JUN 0 6 2017
Planning & Development Department
Community Planning Division

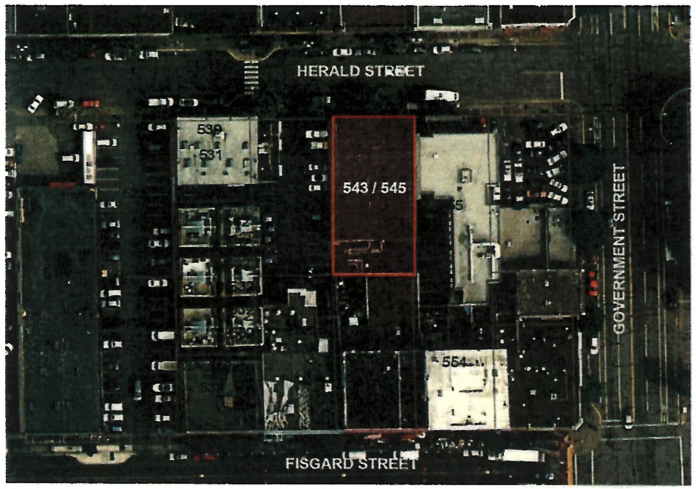

SITE PLAN
SCALE: N/A

N

STREET CONTEXT
SCALE: N/A



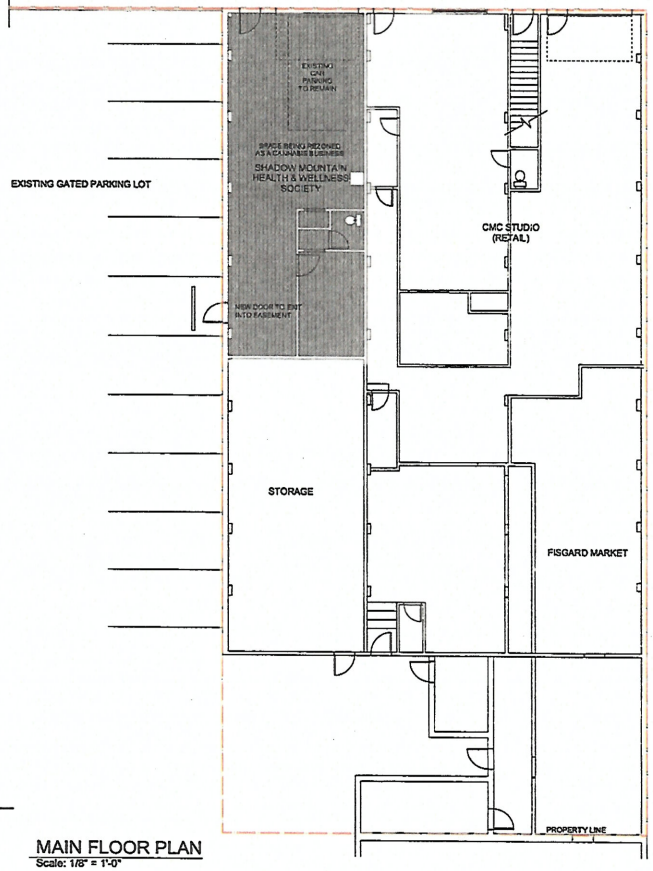

MAIN FLOOR PLAN
Scale: 1/8" = 1'-0"

PROJECT DATA INFORMATION

CIVIC ADDRESS: 543-545 HERALD STREET
LEGAL DESCRIPTION: LOT 462, VICTORIA CITY, P.LD 009-370-668

ZONE (EXISTING): CA-3C
SITE AREA (M2): 700 SQ.M
UNIT FLOOR AREA (M2): 93 SQ.M.
PARKING STALLS: N/A
BICYCLE PARKING: REFER TO LETTER

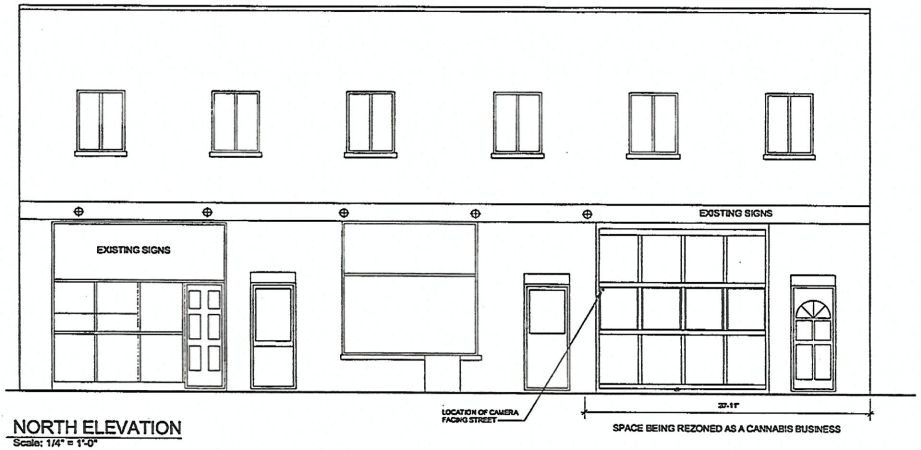

NORTH ELEVATION
Scale: 1/4" = 1'-0"

KEAY CECCO ARCHITECTURE LTD.
1124 FORT STREET, VICTORIA, V8V 3K8
tel: 250 382 3823
email: info@kcarchitecture.ca

COMMENTS

No.	DESCRIPTION	DATE	BY
1	ISSUED FOR REZONING	MAR 2017	
2	ISSUED FOR DPA PERMIT	MAY 2017	
3	REVISED FOR REZONING	MAY 2017	

GENERAL NOTES

Use of these drawings is limited to that identified in the issue/revision column.

Do not construct from these drawings unless marked "Issued for construction"

PROJECT

SHADOW MOUNTAIN HEALTH & WELLNESS SOCIETY REZONING

543 / 545 HERALD STREET

SHEET TITLE

CONTEXT
SITE PLAN
FLOOR PLAN
ELEVATION

SCALE: AS SHOWN	JOB No.: 1722
DATE PLOTTED: MAY 26, 2017	A1.0
DRAWN BY: SK / NP	

ATTACHMENT C