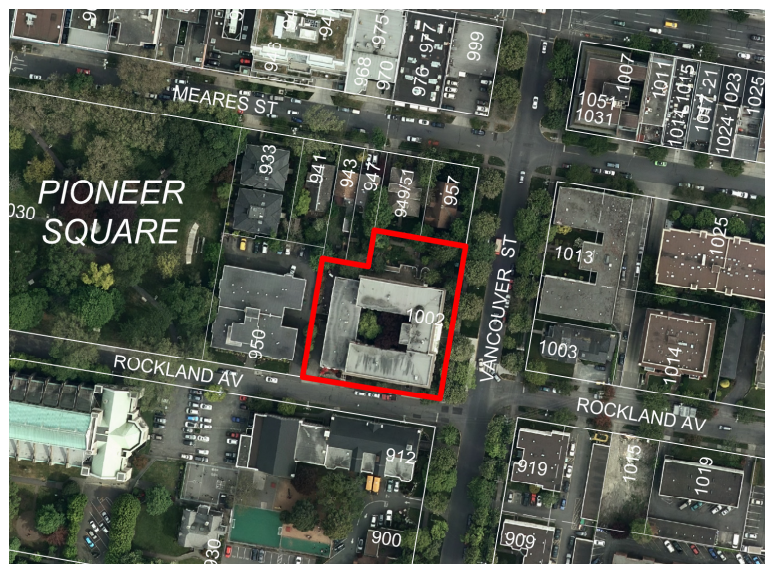


---

# Rezoning Application for 1002 Vancouver Street





Property to the North – Single Family Dwelling and Detached Garage







Property to the South – Christ Church Cathedral and School



Properties to the East – Apartment Building

Heritage-Designated House Conversion





Property to the West – Apartment Building



SECTION 21: NEIGHBOURHOOD DIRECTIONS



**MAP 21**  
Fairfield  
Strategic Directions

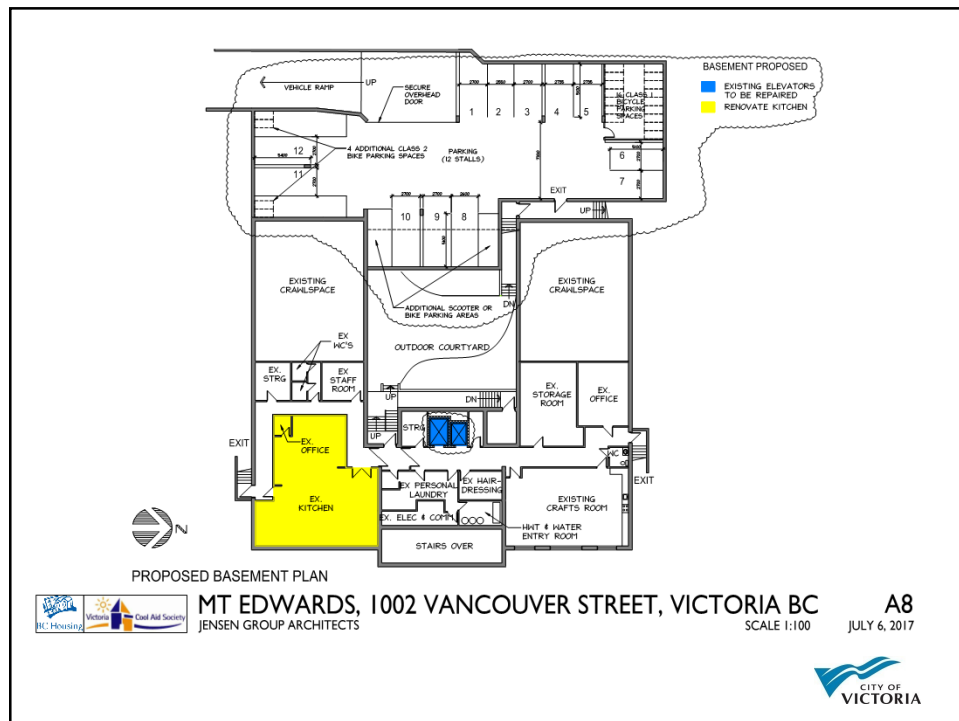
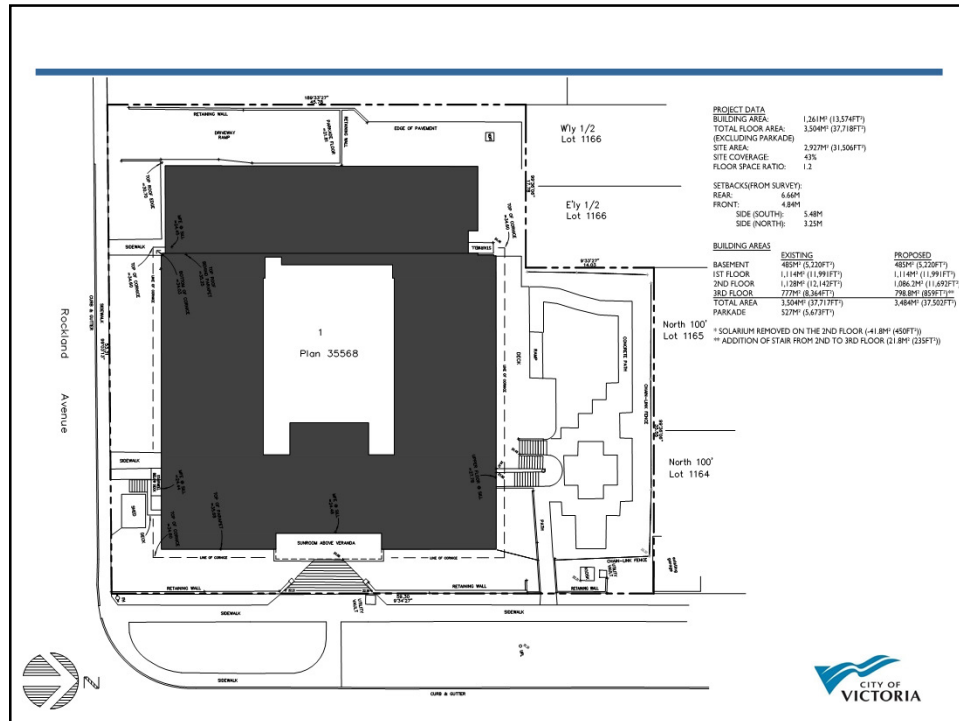
**Urban Place Designations\***

- Core Residential
- Large Urban Village
- Small Urban Village
- Urban Residential
- Traditional Residential
- Public Facilities, Institutions, Parks and Open Space
- Marine

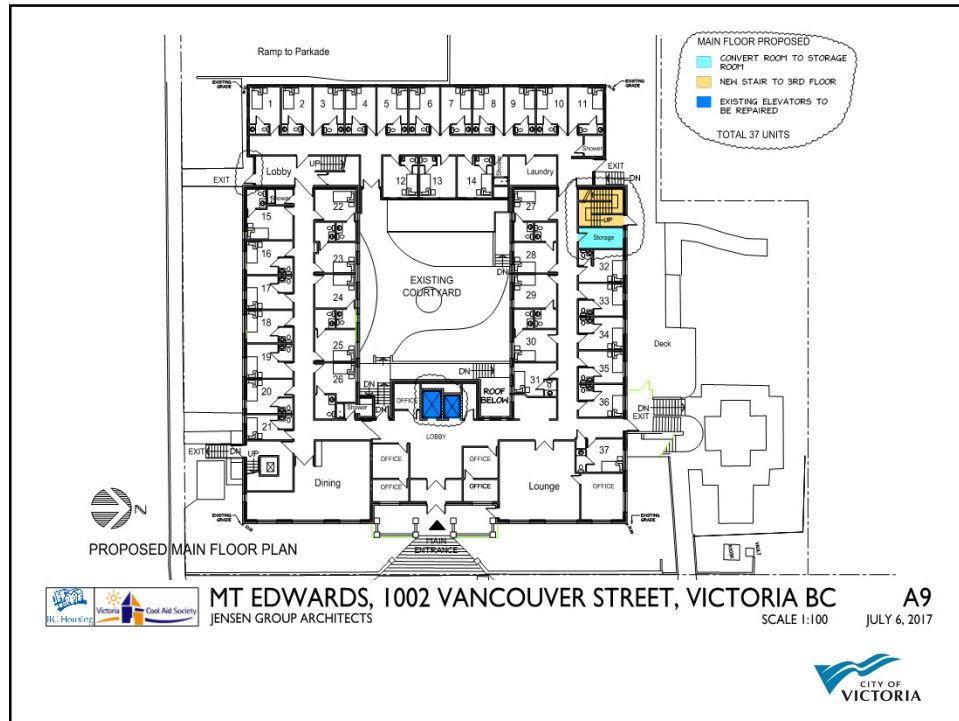
**Public Facilities**

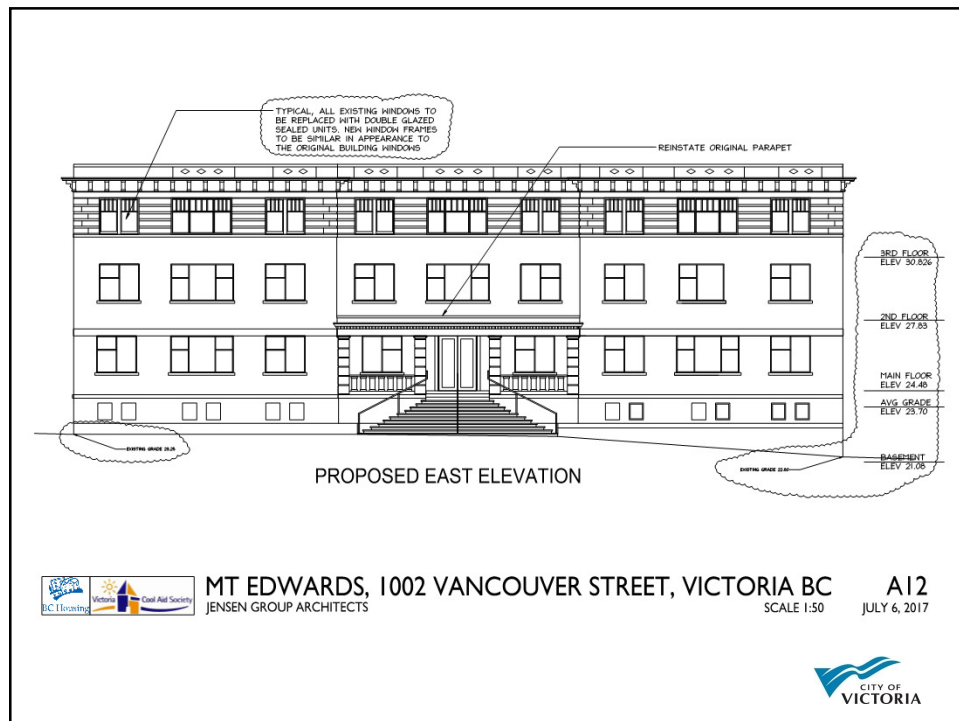
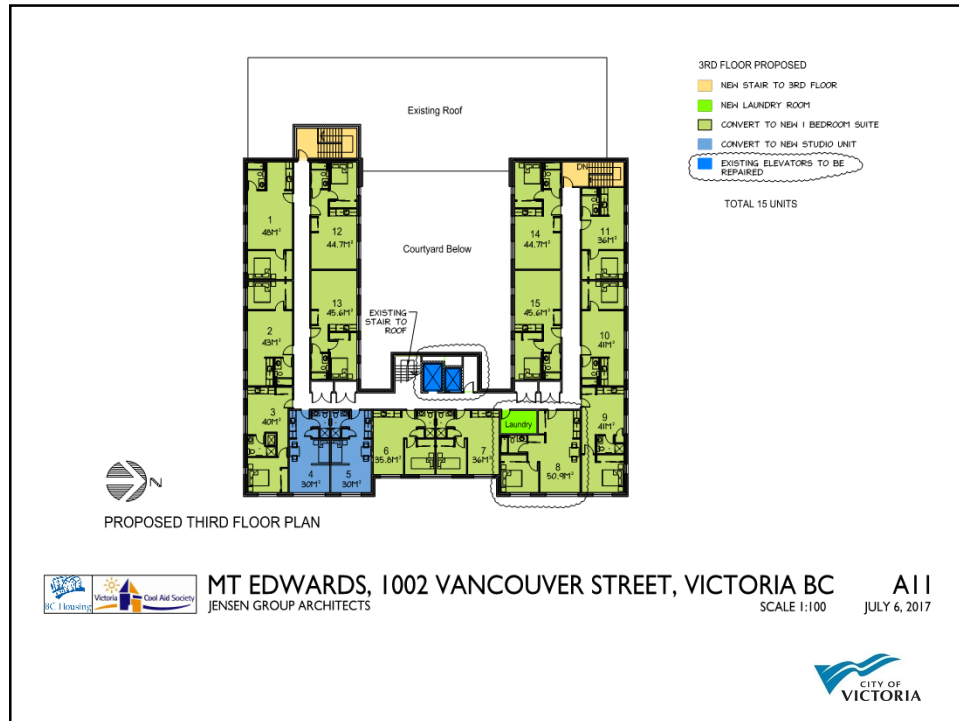
- Existing Public School
- Community Centre

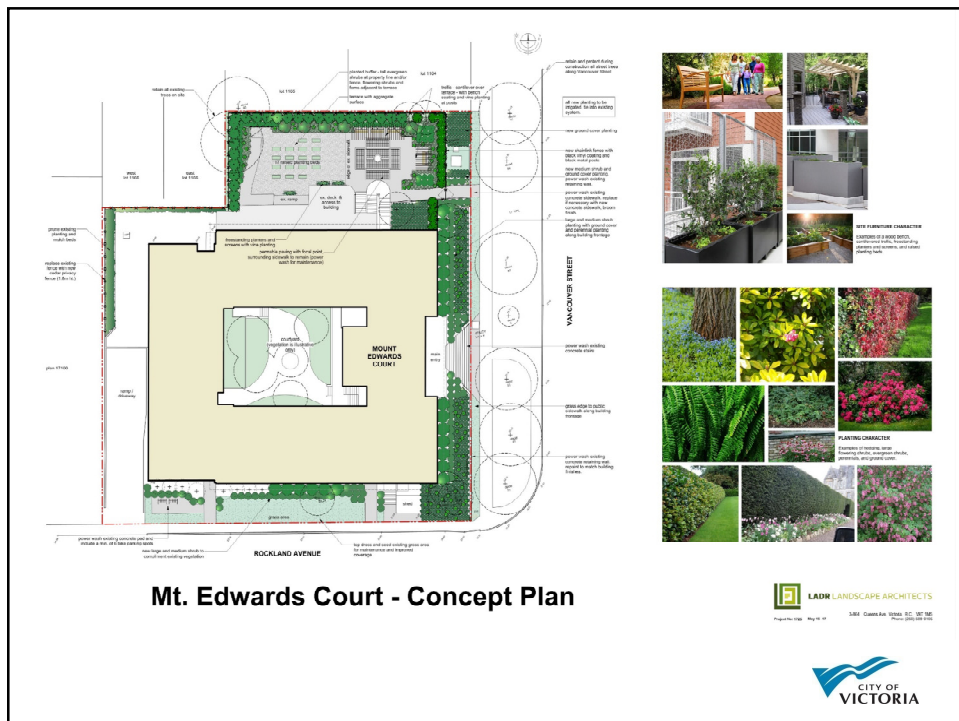
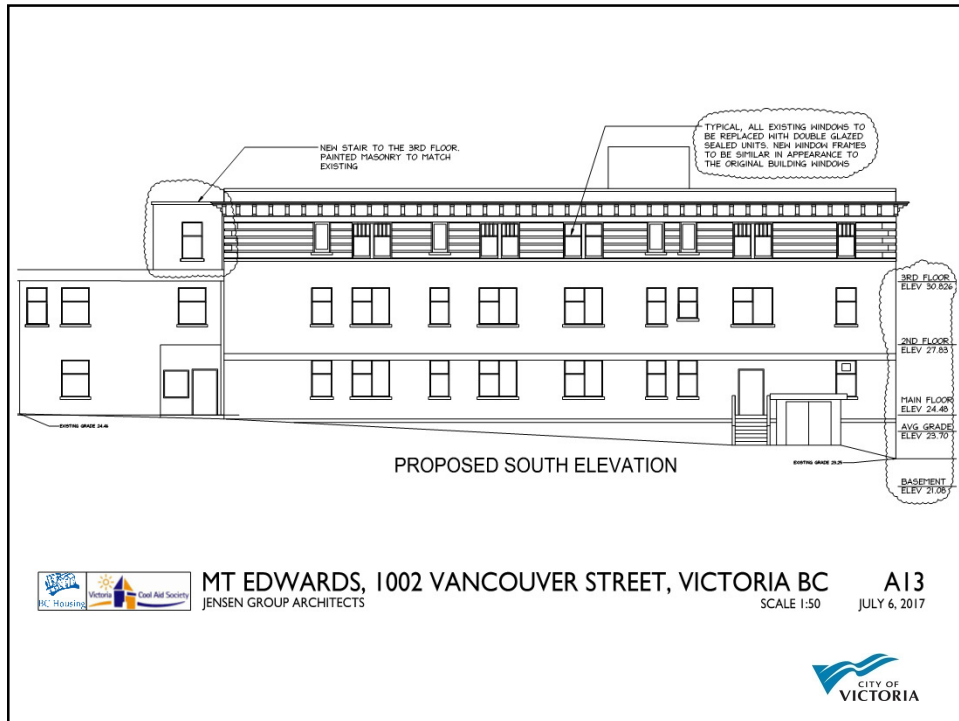
\*Urban Place Designations are provided for information purposes only. Please refer to Map 2 and Figure 8 for designation information.















---

Development Variance Permit  
Application No. 00195  
for  
1002 Vancouver Street

