



Planning and Land Use Committee Report For the Meeting of September 4, 2014

To: Planning and Land Use Committee **Date:** August 21, 2014
From: Murray Miller, Senior Heritage Planner, Community Planning Division
Subject: **521, 539 and 545 Superior Street**
Heritage Alteration Permit Applications #00184, #00187 and #00185
Proposal to relocate three Heritage-Registered properties from 521, 539 and 545 Superior Street to the southeast quadrant of lands known as the South Block in James Bay

Executive Summary

The purpose of this report is to present the Planning and Land Use Committee with background information, analysis and recommendations regarding three Heritage Alteration Permit Applications to relocate three houses located at 521, 539 and 545 Superior Street.

The key issues associated with these applications are:

- risks associated with relocating the structures
- physical protection of the structures from adjacent construction works
- legal protection of the relocated properties.

The relocation of these three houses will help to create a unified cluster of heritage homes along Michigan Street and complement the existing Heritage-Registered properties that front on to Government Street with considerable benefits in the public interest.

The applications were reviewed by the Heritage Advisory Panel at its July 8, 2014 meeting and were recommended for approval. Staff recommend that these applications be approved, subject to the following recommendations.

Recommendations

1. That Council consider authorizing the issuance of Heritage Alteration Permits #00184, #00187 and #00185 for 521, 539 and 545 Superior Street, for the relocation of the Jameson, John and Black Residences, respectively, subject to the following conditions being met prior to the issuance of a Building Permit authorizing their relocation:
 - a. That the owner of the Heritage-Registered Jameson, John and Black Residences provide the City with a letter irrevocably agreeing to the designation of the houses as protected heritage property pursuant to Section 967 of the *Local Government Act* and releasing the City from any obligation to compensate the said owners in any form for any reduction in the market value of the lands (including the receiving sites) or the designated property that may result from the designation, to the satisfaction of the City Solicitor.

- b. That a Relocation Plan be provided to the City in accordance with the Section 219 Covenant registered on title to the lands, to the satisfaction of the Director of Sustainable Planning and Community Development and that it also include the consideration of potential risks associated with the relocation and the physical protection of the structure from adjacent construction works.
 - c. Development meeting all *Zoning Regulation Bylaw* requirements; and
 - d. Final plans to be generally in accordance with the plans dated June 16, 2014, for Heritage Alteration Permit Applications #00184, #00187 and #00185 for 521, 539 and 545 Superior Street to the satisfaction of the Director of Sustainable Planning and Community Development.
- 2. That staff be instructed to prepare the Heritage Designation Bylaw that would designate the Jameson, John and Black Residences upon receipt of owner consent to the designations.
 - 3. That Council consider giving first and second reading of the Heritage Designation Bylaw after the bylaw has been drafted.
 - 4. That Council consider advancing the Heritage Designation Bylaw to a Public Hearing pursuant to Section 968 of the *Local Government Act*.
 - 5. That Council consider giving third reading of the Heritage Designation Bylaw after the Public Hearing.
 - 6. That Council consider adoption of the Heritage Designation Bylaw after the subdivision of the lands and the relocation of the houses to their new lots and that notice of the heritage designation be registered in the Victoria Land Title Office.

Respectfully submitted,

Murray G. Miller
Senior Heritage Planner
Community Planning Division

Alt.

Deb Day
Director
Sustainable Planning and
Community Development Department

Report accepted and recommended by the City Manager:

Jason Johnson

Date:

August 27, 2014

MGM/ljm

S:\TEMPEST_ATTACHMENTS\PROSPERO\PL\HAP\HAP00185\HAC REPORT-HAP.DOC

1.0 Purpose

The purpose of this report is to present the Planning and Land Use Committee with background information, analysis and recommendations regarding three Heritage Alteration Permit Applications to relocate the properties located at 521, 539 and 545 Superior Street.

2.0 Background

The Province and the City were parties to the *Victoria Accord - Legislative Precinct Master Development Agreement*, made June 6, 1994, respecting the subdivision and development of the Lands as well as other lands within the Legislative Precinct in Victoria, British Columbia.

Early in 2014, the provisions for each land parcel were secured by way of a Section 219 Covenant on title to confirm that the key provisions and objectives of the Victoria Accord would survive the land sale. In relation to the five Heritage-Registered homes currently situated on the South Block (see Subject Map, Aerial Photograph and Existing Site Plan, attached), the following applies:

- that the extent of restoration of the heritage houses be described in future development proposals
- that a plan be submitted to the City for the restoration and relocation of the heritage houses to locations within the South Block or at alternative off-site locations.

The applications were reviewed by the Heritage Advisory Panel at its July 8, 2014 meeting and were recommended for approval.

2.1 Description of Proposal

The proposal to relocate three existing Heritage-Registered houses (the Jameson, John and Black Residences) and rehabilitate their exteriors is outlined in the letter from the applicant, dated June 16, 2014, and the Draft Conservation Plan, dated June 2014, both attached to this report. The applicant intends to relocate the Jameson, John and Black Residences to the southeast quadrant of lands known as the South Block. The relocation is necessary in order to accommodate a mixed use development comprised of office, retail and residential land uses on South Block properties acquired by the applicant from the Province. The development is to be phased and is similar in concept to that of the development envisaged in the *1994 Victoria Accord Legislative Precinct Plan*.

2.2 Consistency with City Policy

2.2.1 Official Community Plan (OCP)

The property is designated within DPA 12 (HC): Legislative Precinct.

Placemaking - Urban Design and Heritage

The proposal is consistent with a key goal of Placemaking because it protects Victoria's cultural heritage resources using tools available under legislation to protect or conserve heritage properties (Streetscapes and Open Space Policies 8.51 and 8.54).

The proposal will also enhance the character of the east end of Michigan Street and the three individual properties by forming a cluster of compatible heritage resources at the southeast quadrant of the South Block (City Form Policy 8.6).

James Bay Strategic Directions

The proposal aligns with the James Bay Strategic Directions because it would maintain a diversity of land uses and character areas (Policy 21.16.3), and it enables the adaptation and renewal of existing building stock (Policy 21.16.4).

2.3 Consistency with the Section 219 Covenant

The General Conservation Strategy of the Draft Conservation Plan outlines the extent of restoration to be undertaken as part of any future development proposals.

The Section 219 Covenant will require that a Relocation Plan be submitted concurrent with an application for a Development Permit for the first office building to be constructed on the Lands. The Conservation Plan outlines Relocation Guidelines that are deemed to be consistent with the spirit and intent of the Covenant.

3.0 Issues

The key issues associated with these applications are:

- risks associated with relocating these structures
- physical protection of the structures from adjacent construction works
- legal protection of the relocated properties.

4.0 Analysis

4.1 Description, Heritage Value and Character-Defining Elements of the Historic Place

The historic places are described in the Draft Conservation Plan (dated June 2014) and their respective Statements of Significance include a description of the heritage values of the place as well as their character-defining elements.

5.0 Discussion

5.1 Risks Associated with Relocating the Structures

Relocating a historic structure can attract a number of risks that will require careful planning. Some risks will be applicable to the relocation of the Jameson, John and Black Residences. A primary consideration is the physical condition of the houses. Advanced structural decay of sills and sidewall frame elements may be a challenge in keeping the buildings intact during moving. The detailed investigations required to determine the readiness of the structures for relocation will be undertaken by the contractor at a later date.

5.2 Physical Protection of the Structures from Adjacent Construction Works

In accordance with 958(1) of the *Local Government Act*, if an approval may affect protected heritage property, the local government may require the applicant to provide the local government with information regarding the possible effects that the activity or action enabled by the approval may have on the heritage property.

In this regard, potential effects on the relocated and designated houses should be considered, including the potential impact caused by adjacent excavation and foundation work and direct physical damage to historic features and materials caused by neighbouring construction activity.

5.3 Legal Protection of the Relocated Properties

The applicant has voluntarily requested that the Jameson, John and Black Residences (Heritage-Registered properties) be designated as protected heritage property pursuant to Section 967 of the *Local Government Act*, but that the City not pass a bylaw designating the three houses until such time as a subdivision plan has been approved and the three houses have been relocated. The instrument agreed to confirm the applicant's intention will be by way of a letter of consent irrevocably agreeing to the designation of the Heritage-Registered properties and waiving any right to compensation.

6.0 Conclusions

The relocation of these three houses will help to create a unified cluster of heritage homes along Michigan Street and complement the existing Heritage-Registered properties that front on to Government Street. The principle of relocating the houses to the South Block in a manner that would form a heritage cluster, accompanied by a plan to undertake their rehabilitation, secure a new use as well as irrevocable consent to the designation of the three houses, will result in considerable benefits in the public interest.

7.0 Staff Recommendations

1. That Council authorize the issuance of Heritage Alteration Permits #00184, #00187 and #00185 for 521, 539 and 545 Superior Street, for the relocation of the Jameson, John and Black Residences, respectively, subject to the following conditions being met prior to the issuance of a Building Permit authorizing their relocation:
 - a. That the owner of the Heritage-Registered Jameson, John and Black Residences provide the City with a letter irrevocably agreeing to the designation of the houses as protected heritage property pursuant to Section 967 of the *Local Government Act* and releasing the City from any obligation to compensate the said owners in any form for any reduction in the market value of the lands (including the receiving sites) or the designated property that may result from the designation, to the satisfaction of the City Solicitor.
 - b. That a Relocation Plan be provided to the City in accordance with the Section 219 Covenant registered on title to the lands, to the satisfaction of the Director of Sustainable Planning and Community Development and that it also include the consideration of potential risks associated with the relocation and the physical protection of the structure from adjacent construction works.
 - c. Development meeting all *Zoning Regulation Bylaw* requirements; and

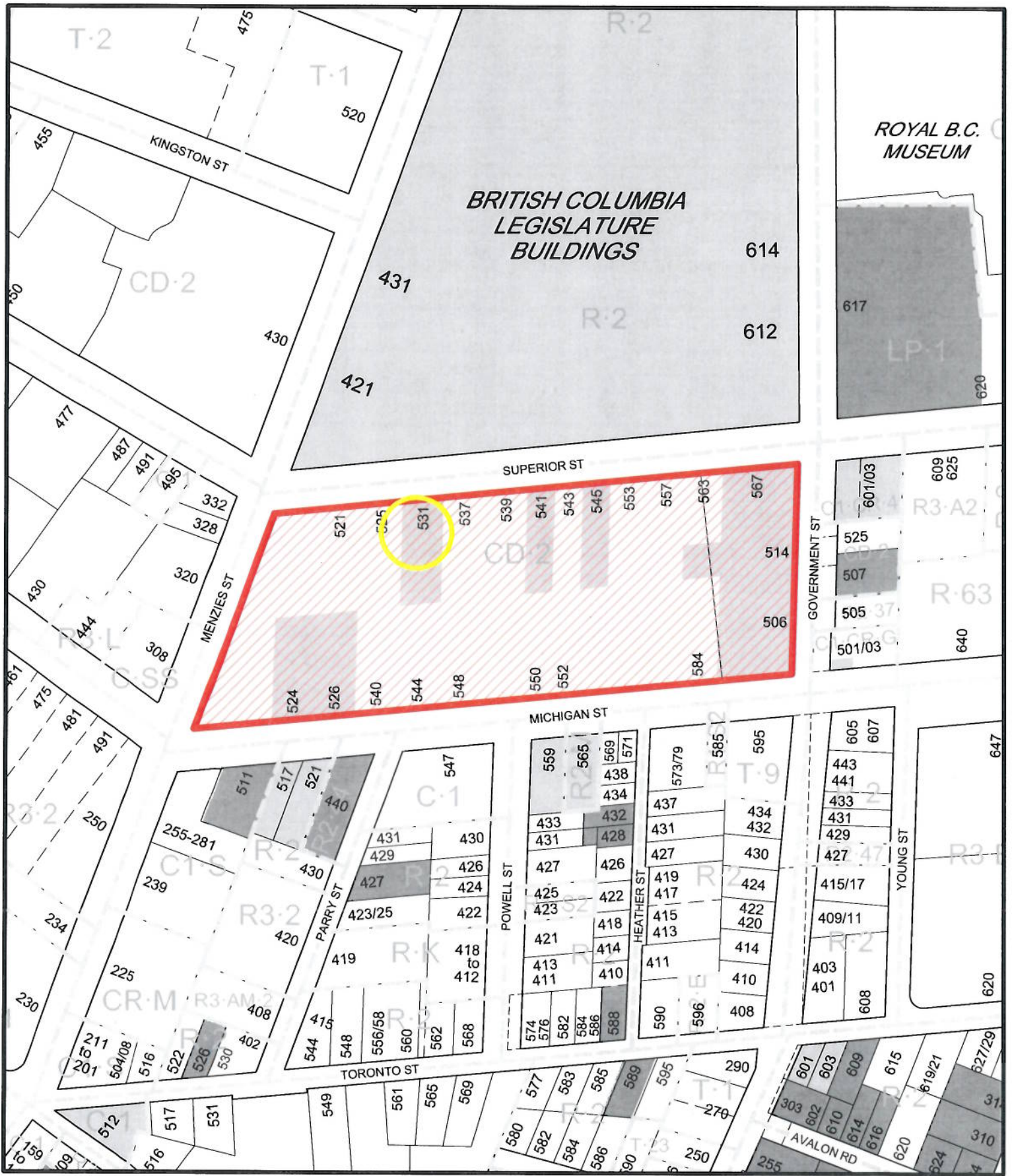
- d. Final plans to be generally in accordance with the plans dated June 16, 2014, for Heritage Alteration Permit Applications #00184, #00187 and #00185 for 521, 539 and 545 Superior Street to the satisfaction of the Director of Sustainable Planning and Community Development.
2. That staff be instructed to prepare the Heritage Designation Bylaw that would designate the Jameson, John and Black Residences upon receipt of owner consent to the designations.
3. That Council consider giving first and second reading of the Heritage Designation Bylaw after the bylaw has been drafted.
4. That Council advance the Heritage Designation Bylaw to a Public Hearing pursuant to Section 968 of the *Local Government Act*.
5. That Council consider giving third reading of the Designation Bylaw after the Public Hearing.
6. That Council consider adoption of the Heritage Designation Bylaw after the subdivision of the lands and the relocation of the houses to their new lots and that notice of the heritage designation be registered in the Victoria Land Title Office.

8.0 Alternate Recommendation

That Heritage Alteration Permit Applications #00184, #00187 and #00185 for 521, 539 and 545 Superior Street, be declined.

9.0 List of Attachments

- Subject maps
- Aerial maps
- Existing Site Plan, dated June 16, 2014
- Preliminary Conceptual Site Plan, dated June 16, 2013
- Letter from applicant (identical for each property), dated June 16, 2014
- Draft Conservation Plans, dated June 2014.



521 Superior Street

Heritage Alteration Permit #00184

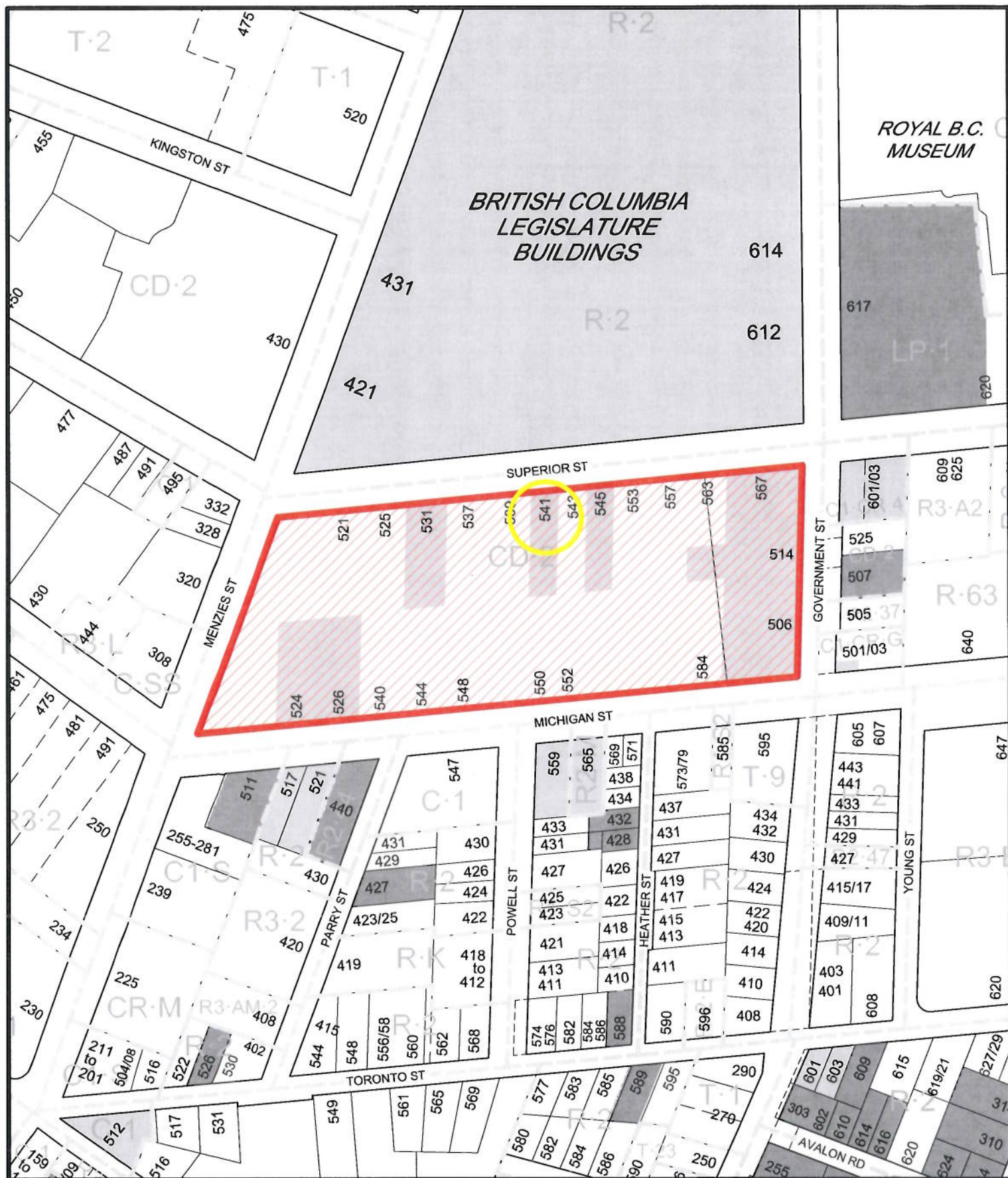


Designated



Registered





539 Superior Street

Heritage Alteration Permit #00187

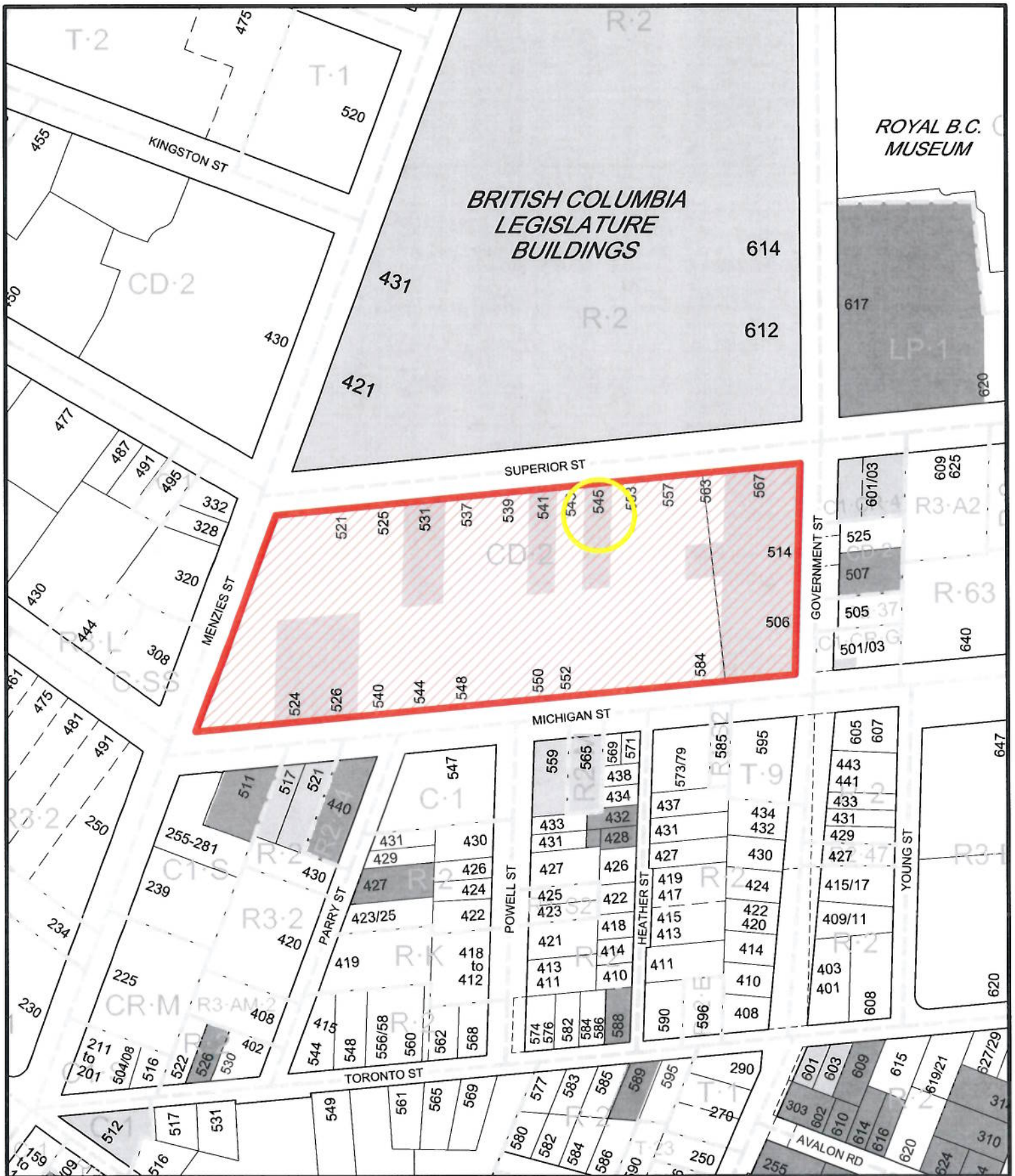


Designated



Registered





545 Superior Street

Heritage Alteration Permit #00185



Designated



Registered





521 Superior Street

Heritage Alteration Permit #00184





539 Superior Street

Heritage Alteration Permit #00187

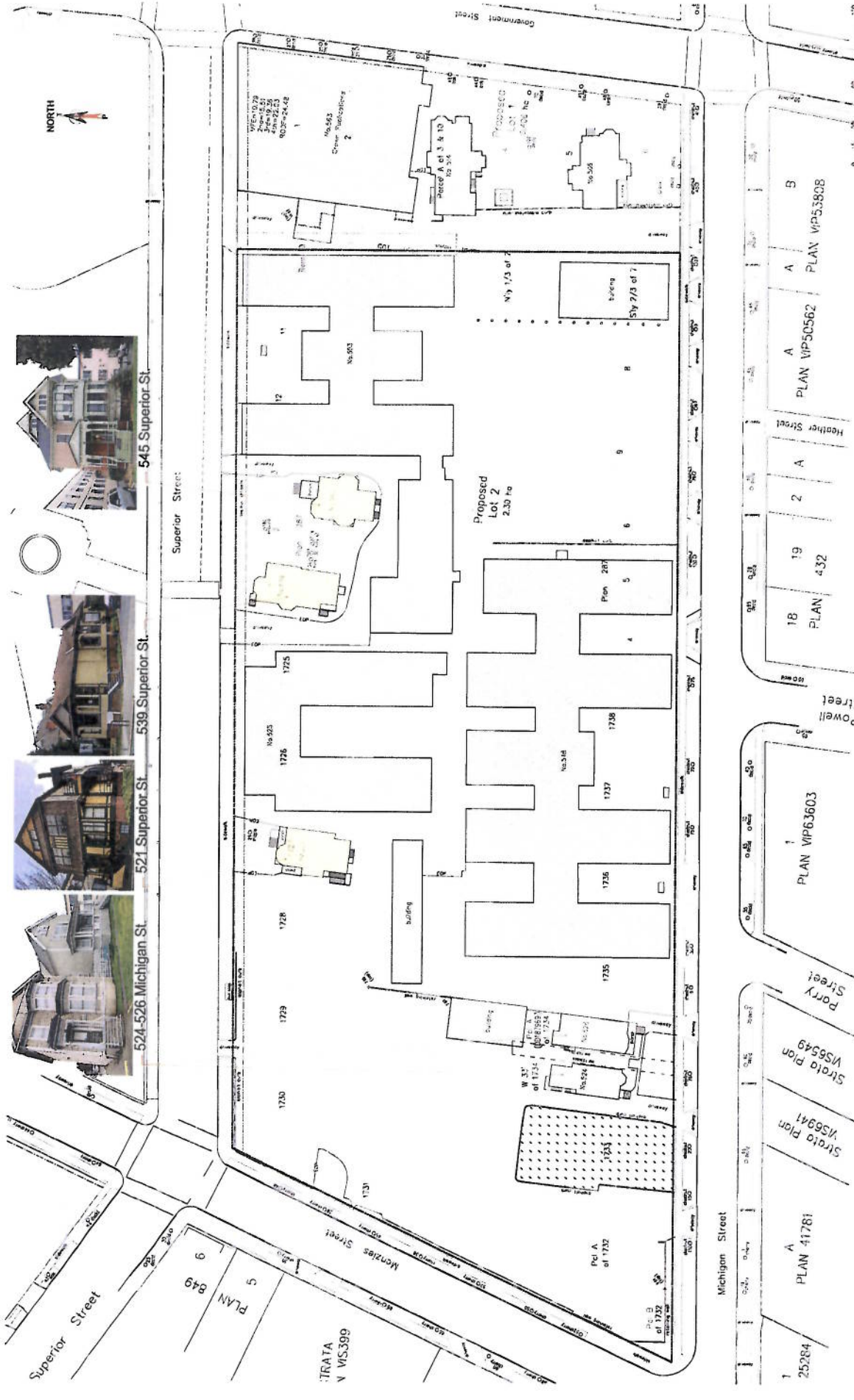




545 Superior Street

Heritage Alteration Permit #00185





CONCERT PROPERTIES LTD. 12 June 2014

RECEIVED
City of Victoria

JUN 16 2014

Planning & Development Department
Development Services Division

01

endall elliot
ARCHITECTS

CEI Architecture

1 25284 PLAN A 41781

Stroia Plan VS6941

Stroia Plan VS6549

1 PLAN VP63603

18 19 2 A PLAN 432

PLAN VP50562

PLAN VP53808

Michigan Street

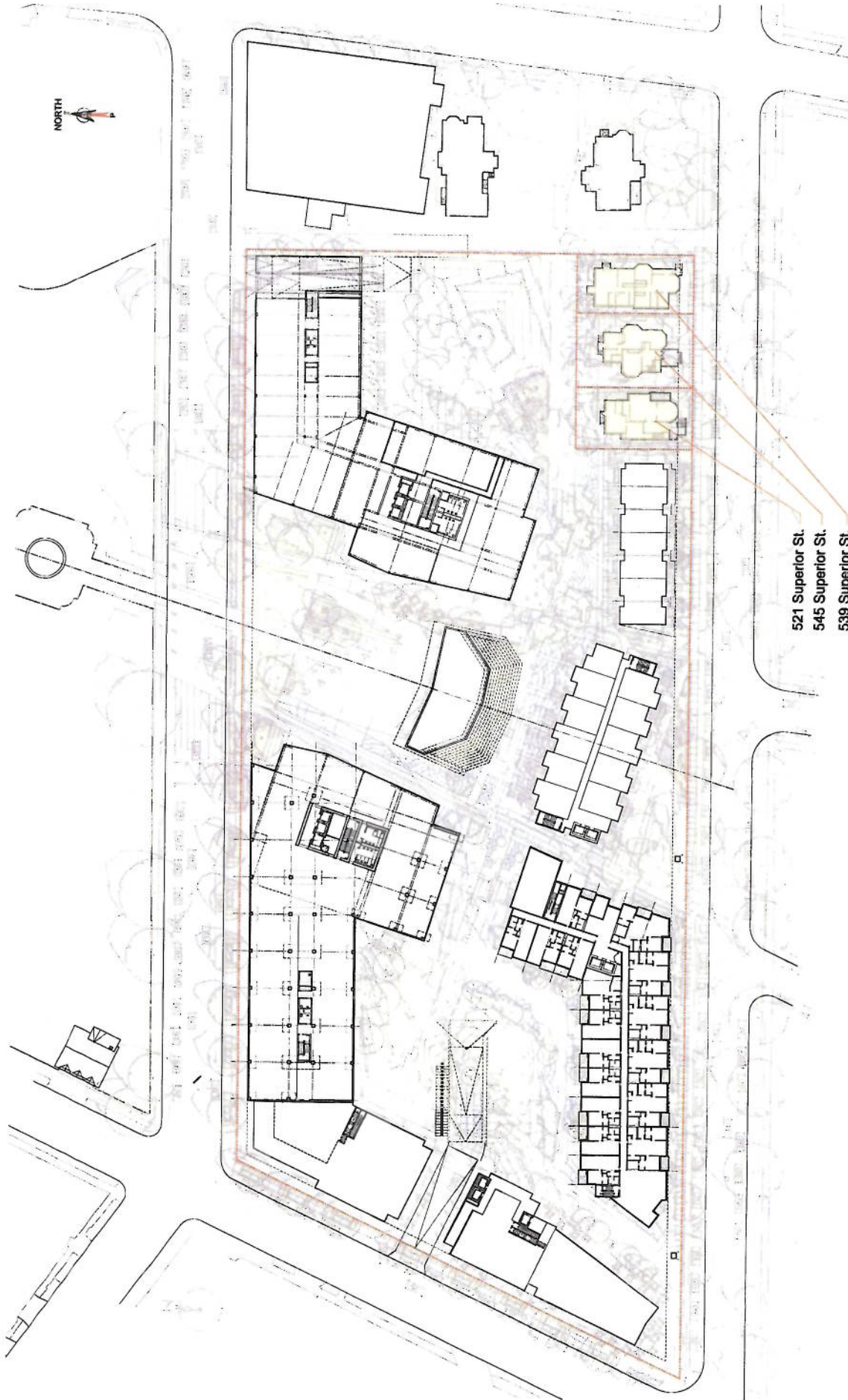
Superior Street

Government Street

Wenzel Street

Powell Street

Heather Street



Received
City of Victoria

JUN 16 2014

Planning & Development Department
Development Services Division

South Block Development Corporation

3350 Douglas St. - Suite 100
Victoria, BC V8Z 3L1
Phone: 250 475-0338
Fax: 250 475-0339

June 16, 2014

City of Victoria
1 Centennial Square
Victoria, BC V8W 1P6

Attention: Mayor and Council



Re: Heritage Application for 545 Superior Street

Dear Mayor and Council,

Please accept this application outlining the heritage conservation plan for 545 Superior Street which is currently located on the South Block lands in James Bay. This house, along with four others, was acquired by South Block (Concert) Ltd. and Jawl Precinct Lands Corporation (collectively the 'Developer') in connection with a land purchase from the Province of British Columbia of a parcel totaling approximately 6 acres bounded by Superior Street, Michigan Street and Menzies Street and a lot retained by the province which is home to the Queen's Printer and two heritage houses (the 'Redevelopment Lands'). A comprehensive redevelopment plan is being prepared for the overall site and will be the subject of future land use applications to be made to the City of Victoria.

The five heritage houses located on the Redevelopment Lands are listed on the City of Victoria's Heritage Register. The conceptual redevelopment plan for South Block provides for the retention of the three houses currently located on Superior Street which are proposed to be relocated to the southeast quadrant of the Redevelopment Lands. This relocation strategy is intended to facilitate the creation of a unified cluster of heritage homes along Michigan Street complementing and reinforcing the heritage context of the two adjacent heritage houses that front on to Government Street that are owned by the Province. The Developer is proposing to relocate the two heritage houses which currently are sited on Michigan Street elsewhere within the James Bay community in a location which reinforces their heritage value. We believe that this relocation strategy will improve the context of all of the heritage homes and further facilitate the execution of a comprehensive and high quality redevelopment of the South Block lands showcasing high quality residential, office and retail premises, leading edge sustainable design, and a well-appointed and accommodating public realm.

Since the mid-1990s, the South Block lands and a number of adjacent provincially owned land parcels (most notably Q-Lot) were subject to a land use and redevelopment strategy outlined in the existing CD-2 zone and the Victoria Accord. Immediately prior to the disposition of the Redevelopment Lands by the Province to the Developer in early 2014, the overall Victoria Accord was disassembled and its provisions allocated to the resulting subdivided parcels. The provisions allocable to each land parcel (including the Redevelopment Lands) were secured by way of a section 219 covenant on title so as to confirm that the key provisions and objectives of the Victoria Accord would survive the land sale. Within the section 219 covenant related to the Redevelopment Lands, Section 9.0 relates to the five heritage registered homes currently situated on the site. This section reads as follows:

- 9.0 *Heritage Buildings*
- 9.1 *The Transferor must include the extent of restoration of the Heritage Houses in future development proposal guidelines.*
- 9.2 *Concurrently with the application for a development permit for the first office building to be constructed on the Lands, the Transferor must submit to the Transferee for its approval a plan for the restoration and relocation of the Heritage Houses, the relocations to be at locations within the Lands, or at alternative off-site locations, that are acceptable to the Transferee. The*

Transferor must restore the Heritage Houses (or in the event of relocation and restoration of one or more of the Heritage Houses at an off-site location, must ensure the restoration of the Heritage Houses on terms and conditions that are acceptable to the Transferee, acting reasonably) in the agreed upon locations in accordance with the approved phasing plan.

Through this application the Developer is seeking confirmation that the measures outlined in the enclosed Conservation Plan and the proposed relocation of the Superior Street houses within the South Block parcel and the relocation criteria outlined in the respective Conservation Plans for the Michigan Street houses, when executed, are acceptable to the City of Victoria and compliant with the requirements described in the covenant.

In discussions with Planning Staff, it was deemed acceptable to submit applications for the heritage houses at this juncture as it will facilitate a number of objectives:

- As described in the attached Conservation Plans, the intent is to relocate the two Michigan Street houses within James Bay. In order to identify potential recipient sites it is necessary to confirm site criteria and conservation requirements. Approval of the conservation plan in principle will facilitate the ability of the Developer to begin the process of identifying and securing receiver sites.
- The Developer is in favour of identifying and relocating the two Michigan Street houses in a timely manner for a number of reasons:
 - Community consultation completed to date has revealed a strong interest in seeing these houses revitalized as soon as possible as opposed to waiting until the development of the first office building on the Redevelopment Lands.
 - The Developer would like to be able to provide the community and City with a higher degree of confidence and certainty regarding the future of these two houses which will be achieved by securing acceptable receiver sites for the houses.
 - The houses are very much in need of maintenance work, painting in particular, and it would be beneficial to get this work done in a timely manner so as to avoid further deterioration of the structures. This work will occur subsequent to relocation.

The material presented in the Conservation Plan was informed by the team of professionals engaged to oversee the revitalization of this special heritage resource which includes a heritage consultant, heritage architect, structural engineer, trades specializing in heritage conservation, Nickel Brothers and in-house expertise.

We recognize the value this house has to the community and look forward to seeing it revitalized to a condition that we can all be proud of. If you have any questions regarding this application or would like a tour of the house please feel free to contact the undersigned at (250) 414-4172 or karen.jawl@jawlproperties.com.

Sincerely,

South Block Development Corporation



Per:
Karen Jawl